

Agenda for a meeting of the Taupiri Community Board to be held in the Memorial Hall, Greenlane Road, Taupiri on **MONDAY 13 AUGUST 2018** commencing at **6.00pm**.

*Information and recommendations are included in the reports to assist the Board in the decision making process and may not constitute Council's decision or policy until considered by the Board.*

**1. APOLOGIES AND LEAVE OF ABSENCE**

**2. CONFIRMATION OF STATUS OF AGENDA**

**3. DISCLOSURES OF INTEREST**

**4. CONFIRMATION OF MINUTES**

Meeting held on Monday 11 June 2018 3

**5. REPORTS**

5.1 Public Forum

5.2 Speed Limit Bylaw Changes 2018 8

5.3 Discretionary Fund Report to 31 July 2018 45

5.4 Revised Discretionary Grants Policy 47

5.5 Year to Date Service Request Report 55

5.6 Taupiri Works and Issues Report, August 2018 60

5.7 Taupiri Community Plan 62

5.8 Chairperson's Report *Verbal*

5.9 Councillors' Report *Verbal*

**6. PROJECTS**

6.1 Bridge Development – Cr Gibb *Verbal*

6.2 Land Development – Cr Patterson *Verbal*

6.3 Expressway Update – Ms Morley *Verbal*

6.4 Taupiri Mountain Update – Ms Cocup-Ormsby *Verbal*

6.5 Parks & Reserves – Mr Van Dam

*Verbal*

6.6 Footpaths/Frontages – Ms Pecékajus

*Verbal*

GJ Ion

**CHIEF EXECUTIVE**

---

**Open Meeting**

<b>To</b>	Taupiri Community Board
<b>From</b>	Gavin Ion Chief Executive
<b>Date</b>	14 June 2018
<b>Prepared by</b>	Wanda Wright Committee Secretary
<b>Chief Executive Approved</b>	Y
<b>Reference #</b>	GOV0506
<b>Report Title</b>	Confirmation of Minutes

**1. EXECUTIVE SUMMARY**

---

To confirm the minutes of a meeting of the Taupiri Community Board held on Monday 11 June 2018.

**2. RECOMMENDATION**

---

**THAT the minutes of a meeting of the Taupiri Community Board held on Monday 11 June 2018 be confirmed as a true and correct record of that meeting.**

**3. ATTACHMENTS**

---

TCB Minutes

---

**MINUTES** of a meeting of the Taupiri Community Board held in the Memorial Hall, Greenlane Road, Taupiri on **MONDAY 11 JUNE 2018** commencing at **6.05pm**

**Present:**

Ms D Lovell (Chairperson)  
Cr EM Patterson  
Miss S Ormsby-Cocup  
Ms J Pecékajus  
Mr R Van Dam

**Attending:**

Mr R MacCulloch (Deputy General Manager Service Delivery)  
Mrs W Wright (Committee Secretary)

**APOLOGIES AND LEAVE OF ABSENCE**

**Resolved: (Ms Lovell/Mr Van Dam)**

**THAT** an apology be received from Cr Gibb, Mr Lovell and Ms Morley.

**CARRIED on the voices**

**TCBI806/01**

**CONFIRMATION OF STATUS OF AGENDA ITEMS**

**Resolved: (Ms Lovell/Cr Patterson)**

**THAT** the agenda for a meeting of the Taupiri Community Board held on Monday 11 June 2018 be confirmed and all items therein be considered in open meeting;

**AND THAT** all reports be received.

**CARRIED on the voices**

**TCBI806/02**

## **DISCLOSURES OF INTEREST**

Ms Lovell advised the Board that she will declare a Conflict of Interest in the Confirmation of Minutes editing of Resolution No. TCB1805/05 [*Discretionary Fund to 30 April 2018*].

## **CONFIRMATION OF MINUTES**

**Resolved: (Miss Orsmy-Cocup/Mr Van Dam)**

**THAT** the minutes of a meeting of the Taupiri Community Board held on **Monday 14 May 2018** be confirmed as a true and correct record of that meeting subject to the editing of Resolution No. TCB1805/05 [*Discretionary Fund to 30 April 2018*] from:

**AND THAT** Ms Lovell be reimbursed for the shortfall after paying ANZAC Day miscellaneous expenses personally of \$248.26;

to read:

**AND THAT** Ms Lovell be reimbursed for the shortfall after paying ANZAC Day miscellaneous expenses personally of \$59.99.

**CARRIED on the voices**

**TCB1806/03**

## **REPORTS**

### Public Forum

Agenda Item 5.1

No members of the public were in attendance.

### Discretionary Fund Report to 30 May 2018

Agenda Item 5.2

The report was received [*TCB1806/02 refers*] and discussion was held.

### Taupiri Works and Issues Report, June 2018

Agenda Item 5.3

The report was received [*TCB1806/02 refers*] and discussion was held.

### LTP Update

Agenda Item 5.4

The Deputy General Manager Service Delivery updated the Board on current progress.

Chairperson's Report  
Agenda Item 5.5

The Chair gave a verbal report and answered questions of the Board.

Councillor's Report  
Agenda Item 5.6

Cr Patterson gave a verbal overview on current Council issues.

**PROJECTS**

Project Update – Bridge Development  
Agenda Item 6.1

Cr Patterson advised members of current issues.

Land Development  
Agenda Item 6.2

Cr Patterson gave a verbal update.

Expressway Update  
Agenda Item 6.3

No updates were given.

Taupiri Mountain Update  
Agenda Item 6.4

Ms Cocup-Ormsby gave a verbal update and answered questions from the Board.

Parks & Reserves  
Agenda Item 6.5

Mr Van Dam advised that he had nothing new to report.

Footpaths/Frontages  
Agenda Item 6.6

Ms Pecekajus gave a verbal update and answered questions from the Board.

There being no further business the meeting was declared closed at 6.50pm.

Minutes approved and confirmed this                      day of                      2018.

D Lovell  
**CHAIRPERSON**

---

### **Open Meeting**

<b>To</b>	Taupiri Community Board
<b>From</b>	Ian Cathcart General Manager Service Delivery
<b>Date</b>	24 July 2018
<b>Prepared by</b>	Gareth Bellamy Road Safety Engineer
<b>Reference #</b>	TCB2018
<b>Report Title</b>	Speed Limit Bylaw Changes 2018

## **I. EXECUTIVE SUMMARY**

---

This report is to advise the Board that Gareth Bellamy, Road Safety Engineer or Jeannette Underwood, Consultant from GHD, will be in attendance at the meeting to provide an update on the Speed Limit Bylaw Changes 2018.

Staff are seeking early engagement feedback on the draft schedule (maps) for the 2018 proposed amendments to the Waikato District Council Speed Limit Bylaw 2011. Please note formal approval is not required at this stage, this is early engagement and the maps are subject to change following feedback received.

## **2. RECOMMENDATION**

---

**THAT** the report from the **General Manager Service Delivery** be received.

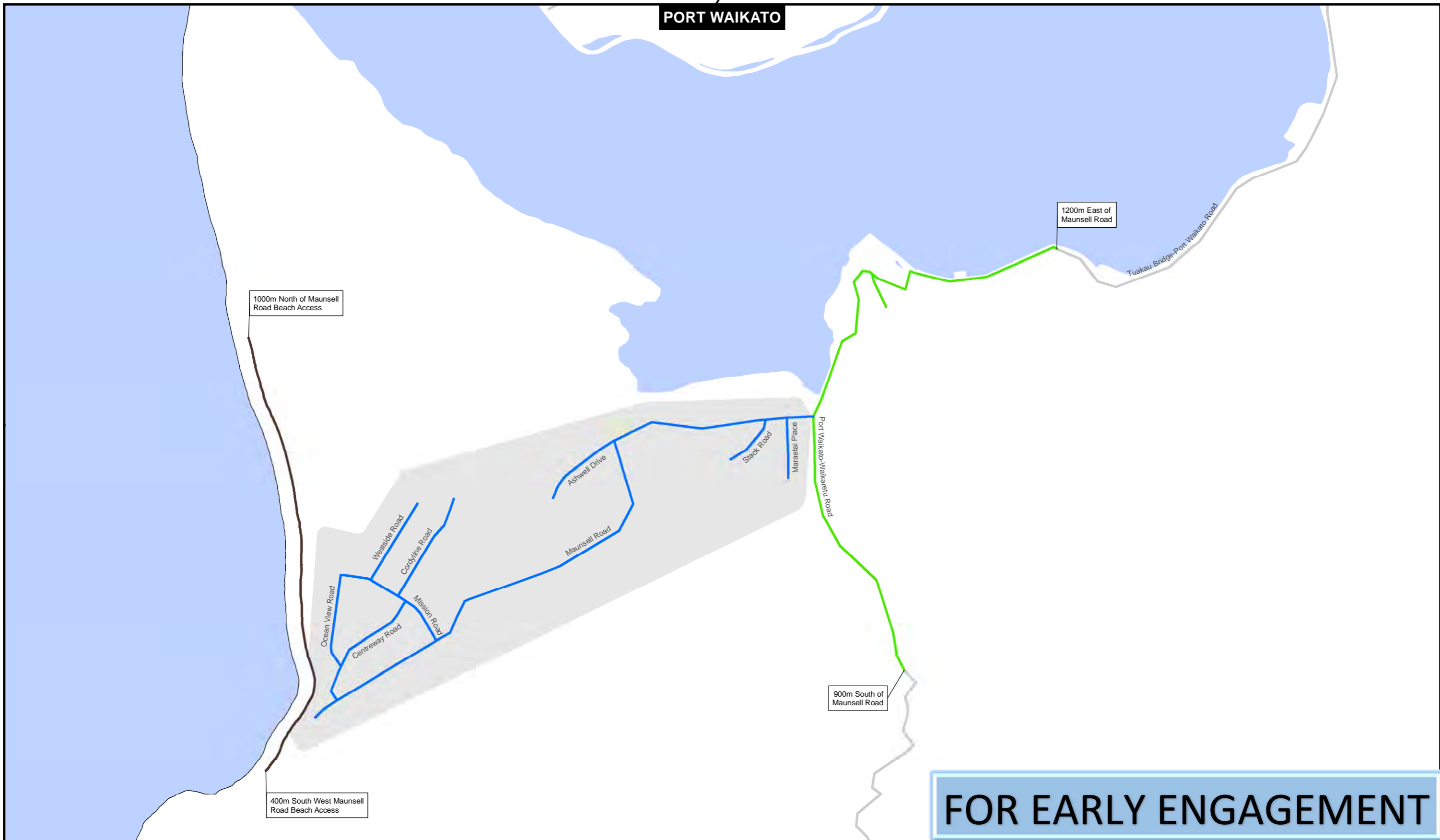
## **3. ATTACHMENTS**

---

Maps

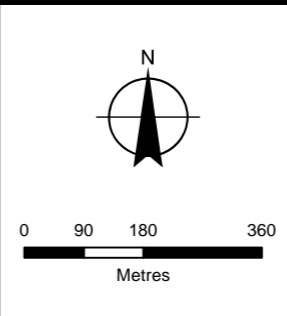
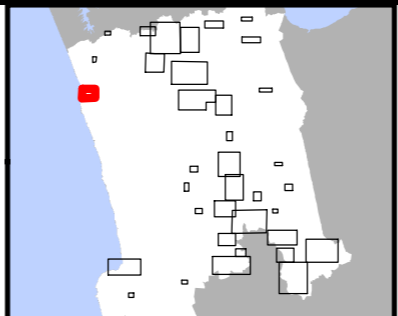


PORT WAIKATO



FOR EARLY ENGAGEMENT

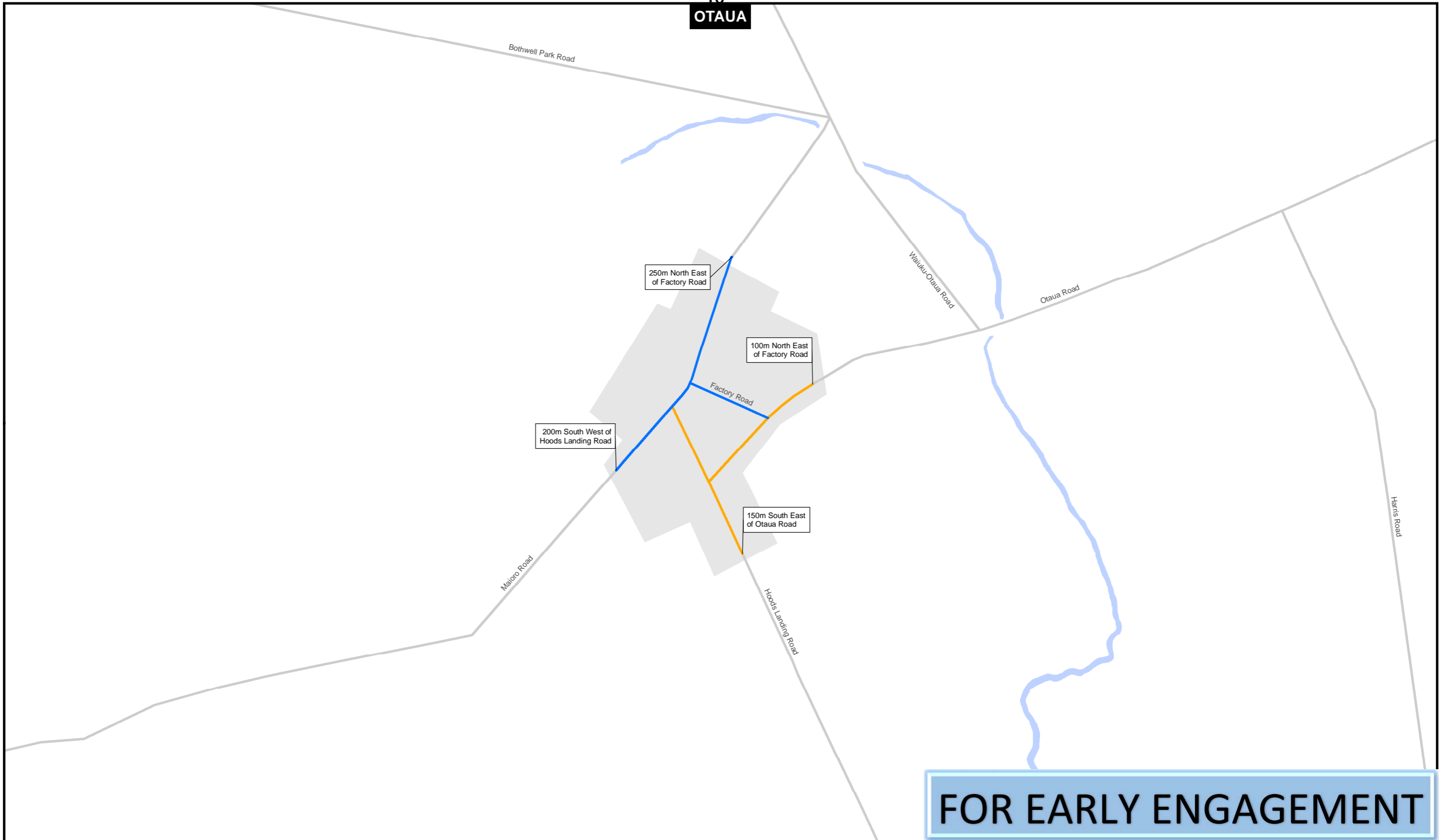
- LEGEND**
- Study area
  - Extent of area declared to be urban traffic area pursuant to Waikato District Council Bylaw
  - Water
  - Existing speed**
  - Road declared to be 20km/h speed limit pursuant to Waikato District Council bylaw
  - Road declared to be 50km/h speed limit pursuant to Waikato District Council bylaw
  - Road declared to be 60km/h speed limit pursuant to Waikato District Council bylaw
  - 100km/h speed limit



**Waikato District  
Speed Limit Bylaw 2011  
Proposed Amendments  
2018**

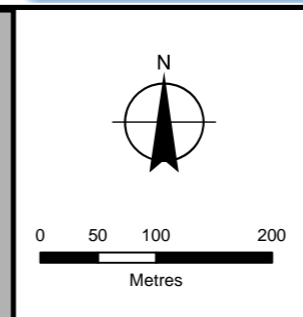
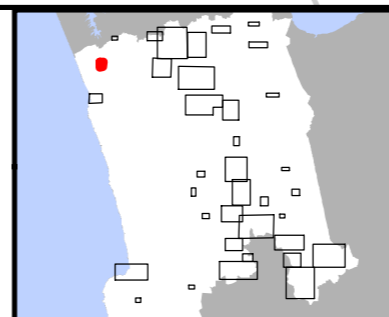
Revision B  
Sheet 1 of 36





**LEGEND**


- Study area
- Extent of area declared to be urban traffic area pursuant to Waikato District Council Bylaw
- Water
- Existing speed**
- Road declared to be 50km/h speed limit pursuant to Waikato District Council bylaw
- Road declared to be 70km/h speed limit pursuant to Waikato District Council bylaw
- 100km/h speed limit



**Waikato District  
Speed Limit Bylaw 2011  
Proposed Amendments  
2018**

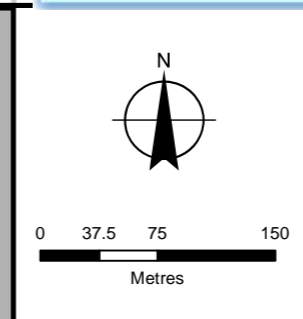
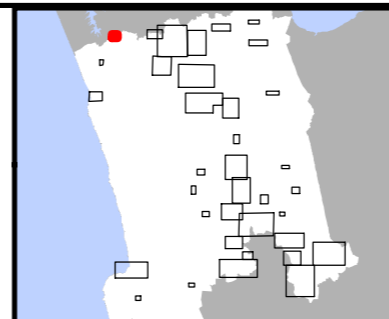
Revision B  
Sheet 2 of 36





**FOR EARLY ENGAGEMENT**

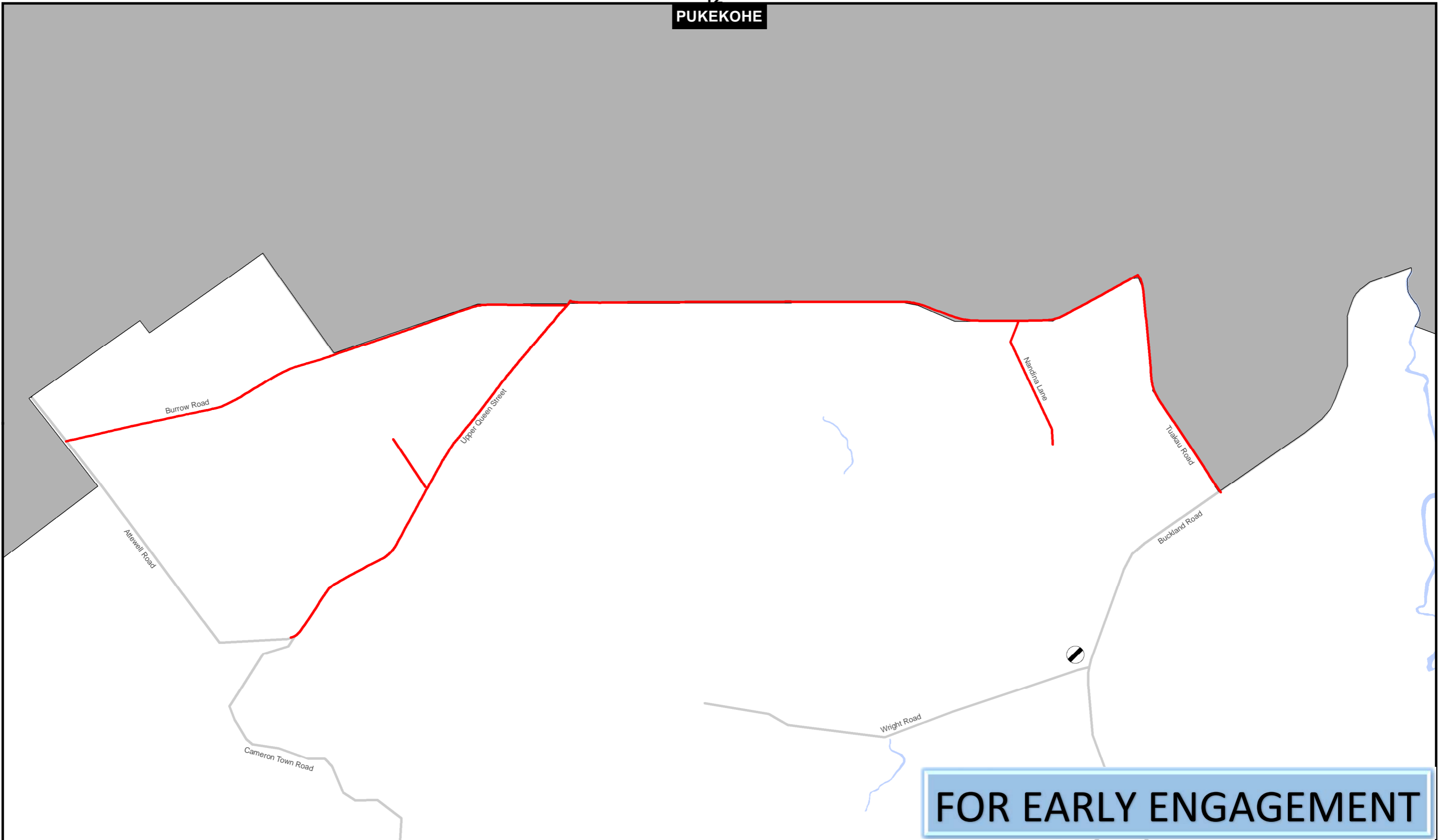
- LEGEND**
- Study area
  - Existing speed**
  - Road declared to be 70km/h speed limit pursuant to Waikato District Council bylaw
  - Road declared to be 40km/h speed limit in school zone pursuant to Waikato District Council bylaw
  - 100km/h speed limit










**Waikato District  
Speed Limit Bylaw 2011  
Proposed Amendments  
2018**

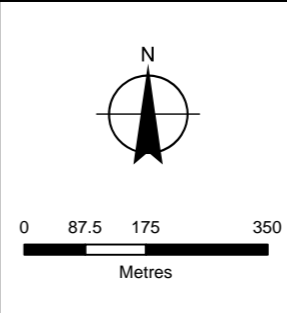
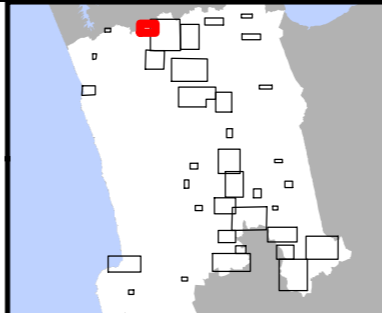
Revision B  
Sheet 3 of 36





**FOR EARLY ENGAGEMENT**

- LEGEND**
-  Study area
  -  Derestriction sign
  -  Water
  - Existing speed**
  -  Road declared to be 80km/h speed limit pursuant to Waikato District Council bylaw
  -  100km/h speed limit
  -  Speed Bylaw SH
  -  Under construction

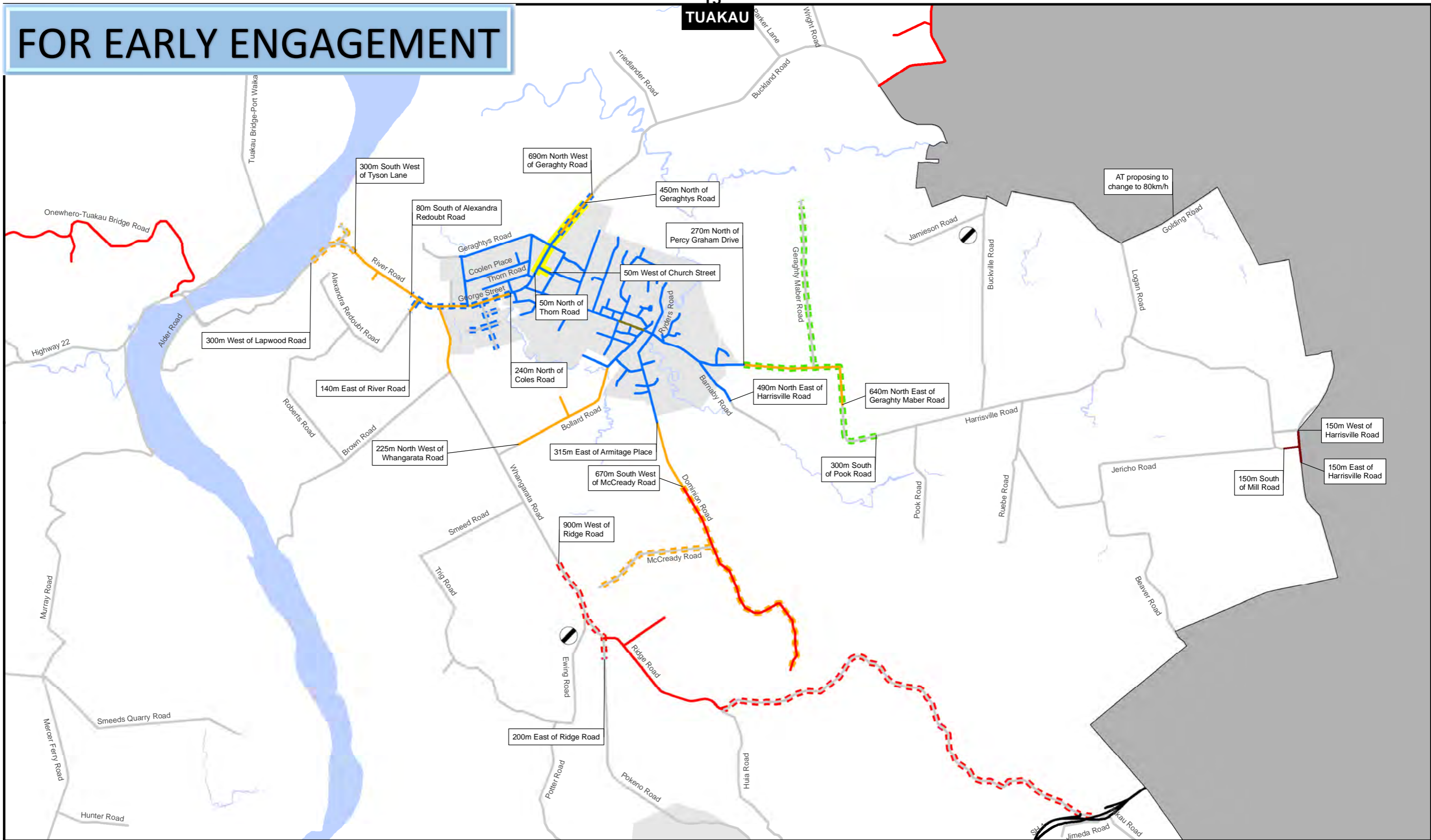


**Waikato District  
Speed Limit Bylaw 2011  
Proposed Amendments  
2018**

Revision B  
Sheet 4 of 36



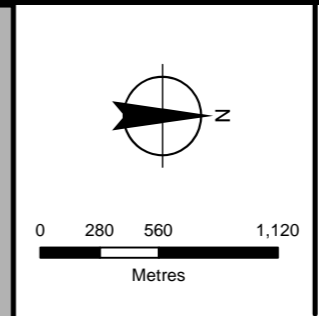
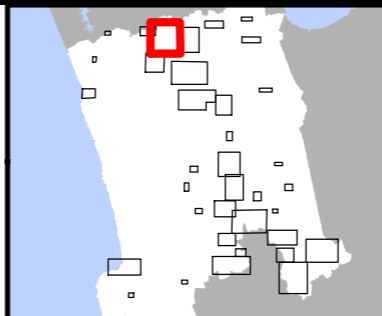
# FOR EARLY ENGAGEMENT



**LEGEND**

- Study area
- Derestriction sign
- Extent of area declared to be urban traffic area pursuant to Waikato District Council Bylaw
- Water
- Existing speed**
  - Road declared to be 40km/h speed limit pursuant to Waikato District Council bylaw
  - Road declared to be 50km/h speed limit pursuant to Waikato District Council bylaw
  - Road declared to be 70km/h speed limit pursuant to Waikato District Council bylaw
  - Rural intersection activated warning zones declared to be 70km/h pursuant to Waikato District Council bylaw

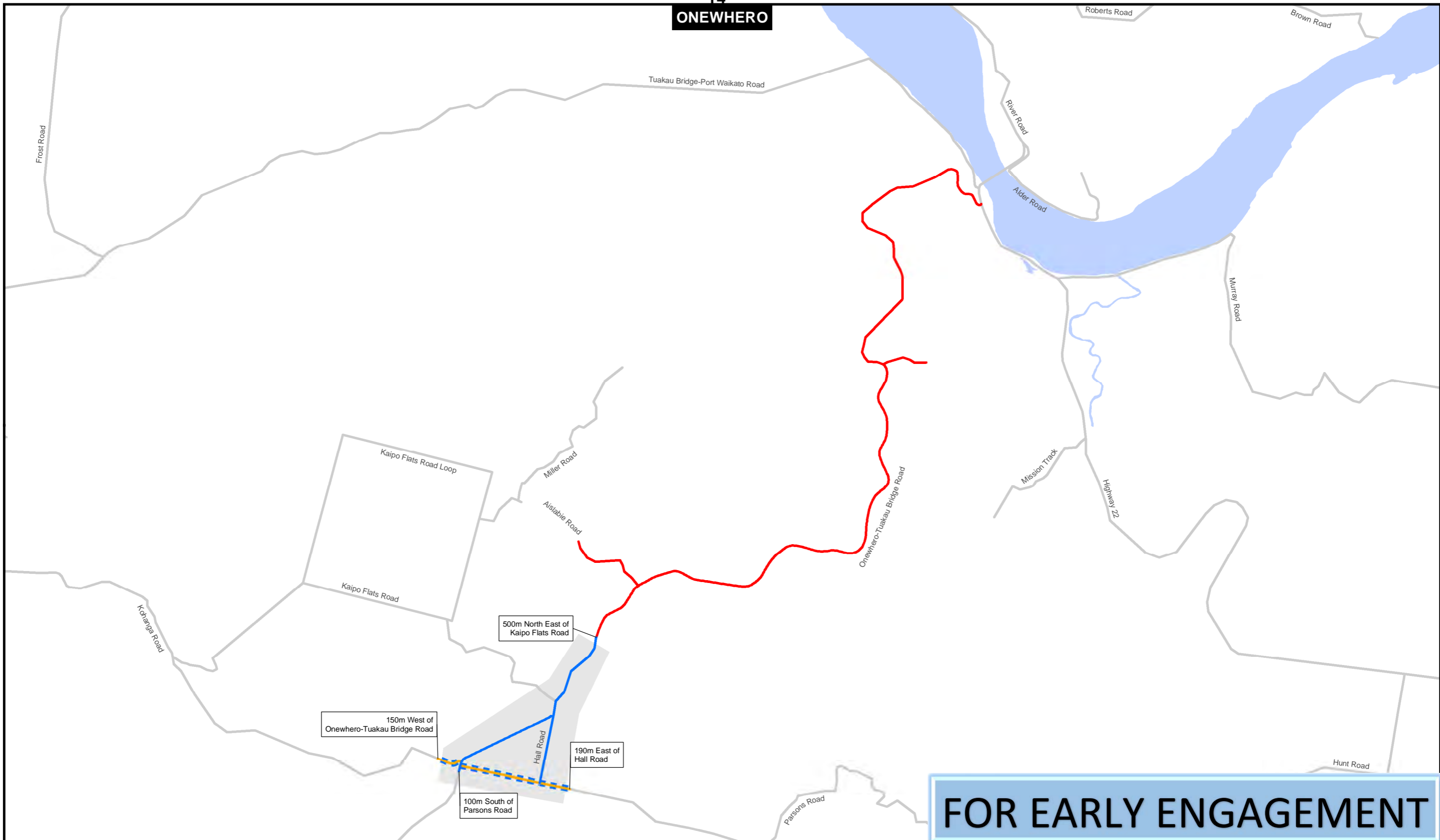
- Road declared to be 80km/h speed limit pursuant to Waikato District Council bylaw
- 100km/h speed limit
- Speed Bylaw SH
- Under construction
- Proposed speed**
  - Road proposed to have 50km/h speed limit (2018)
  - Road proposed to have 60km/h speed limit (2018)
  - Road proposed to have 70km/h speed limit (2018)
  - Road proposed to have 80km/h speed limit (2018)
  - Road proposed to be 40km/h speed limit in school zone



**Waikato District  
Speed Limit Bylaw 2011  
Proposed Amendments  
2018**

Revision B  
Sheet 5 of 36





**LEGEND**

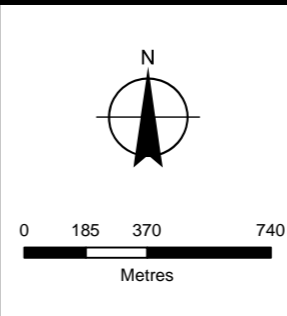
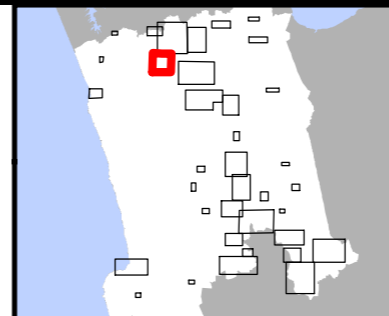
- Study area
- Extent of area declared to be urban traffic area pursuant to Waikato District Council Bylaw
- Water

**Existing speed**

- Road declared to be 50km/h speed limit pursuant to Waikato District Council bylaw
- Road declared to be 70km/h speed limit pursuant to Waikato District Council bylaw
- Road declared to be 80km/h speed limit pursuant to Waikato District Council bylaw
- 100km/h speed limit
- Speed Bylaw SH
- Under construction

**Proposed speed**

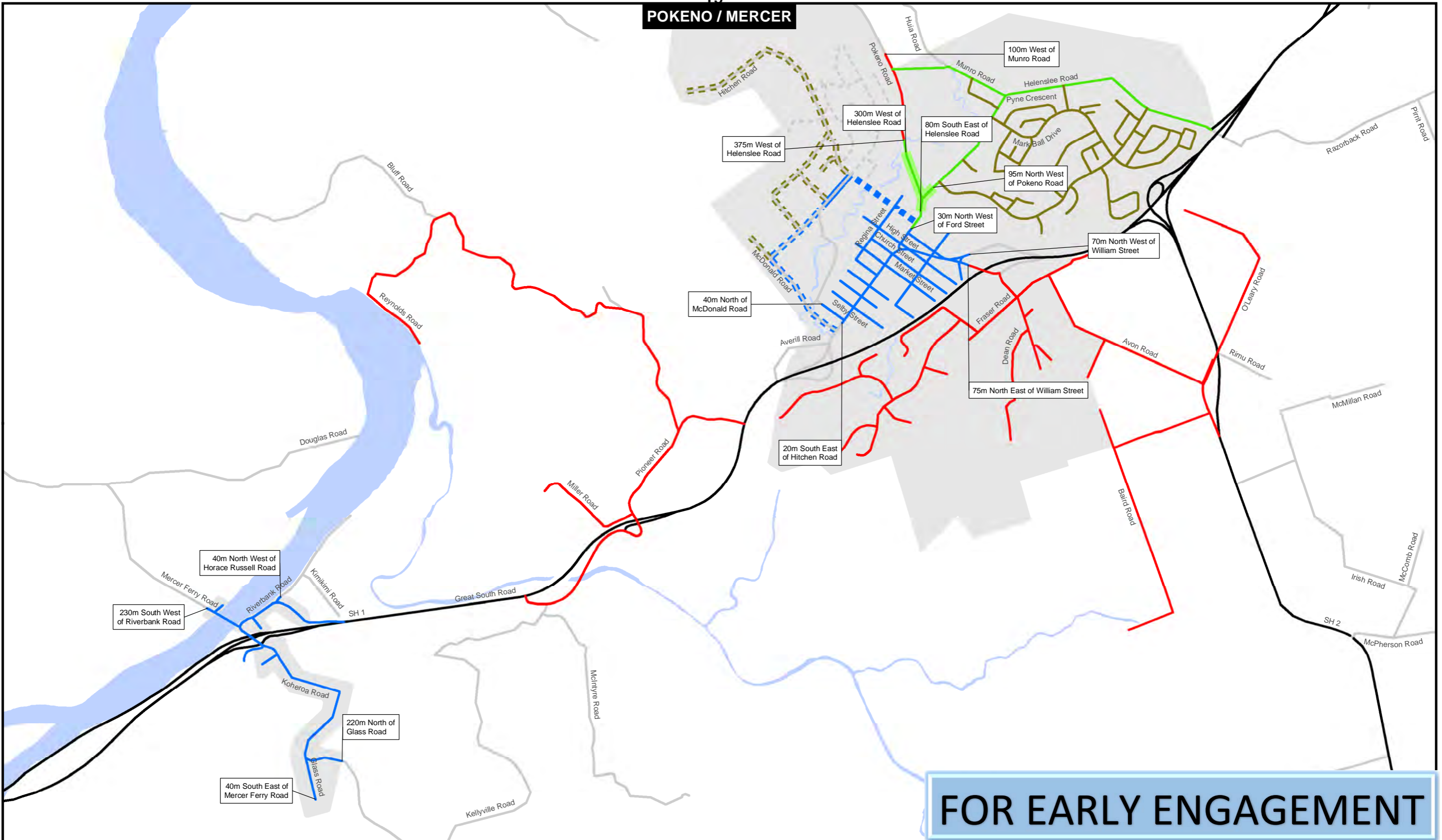
- Road proposed to have 50km/h speed limit (2018)



**Waikato District  
Speed Limit Bylaw 2011  
Proposed Amendments  
2018**

Revision B  
Sheet 6 of 36





**LEGEND**

- Study area
- Extent of area declared to be urban traffic area pursuant to Waikato District Council Bylaw
- Water

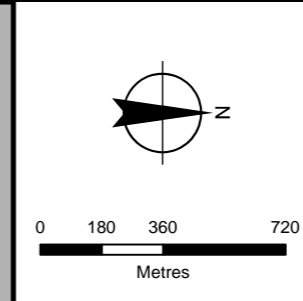
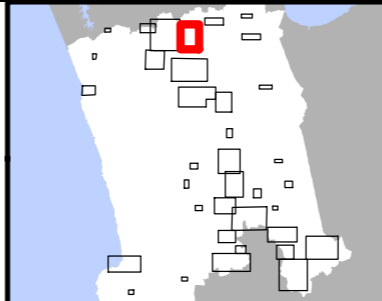
**Existing speed**

- Road declared to be 40km/h speed limit pursuant to Waikato District Council bylaw
- Road declared to be 50km/h speed limit pursuant to Waikato District Council bylaw
- Road declared to be 60km/h speed limit pursuant to Waikato District Council bylaw
- Road declared to be 80km/h speed limit pursuant to Waikato District Council bylaw
- Road declared to be 40km/h speed limit in school zone pursuant to Waikato District Council bylaw
- 100km/h speed limit

- Speed Bylaw SH
- Under construction

**Proposed speed**

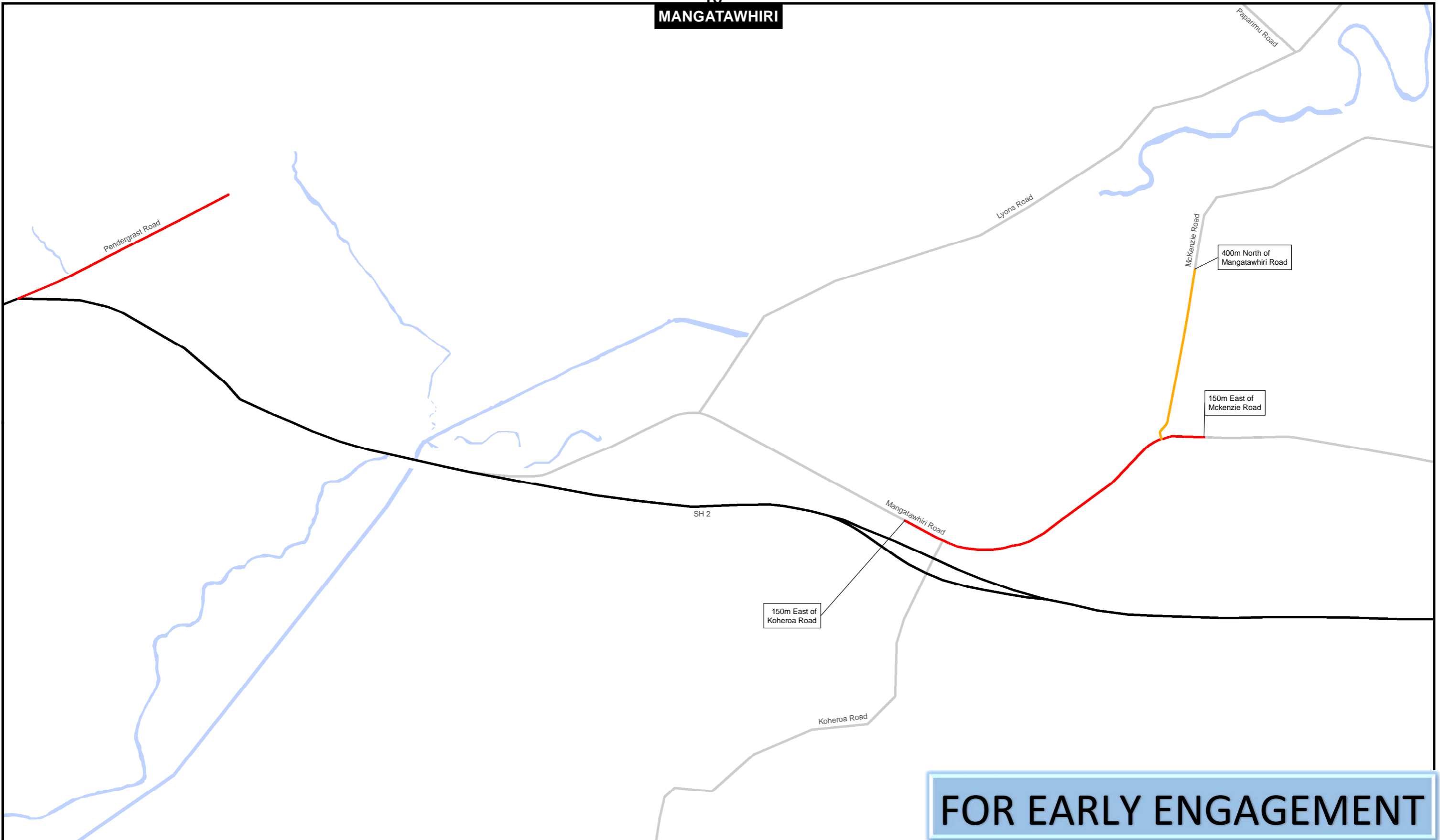
- Road proposed to have 40km/h speed limit (2018)
- Road proposed to have 50km/h speed limit (2018)



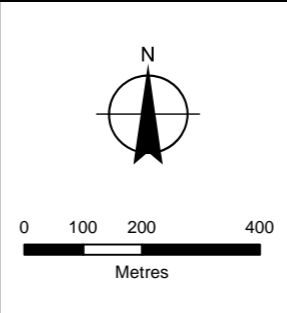
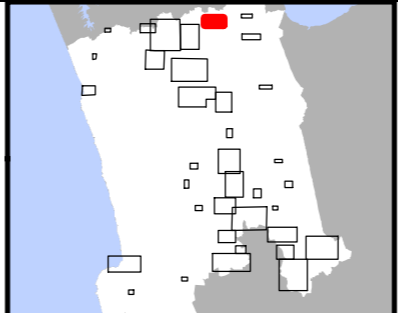
**Waikato District  
Speed Limit Bylaw 2011  
Proposed Amendments  
2018**

Revision B  
Sheet 7 of 36





- LEGEND**
- Study area
  - Water
  - Existing speed**
  - Road declared to be 70km/h speed limit pursuant to Waikato District Council bylaw
  - Road declared to be 80km/h speed limit pursuant to Waikato District Council bylaw
  - 100km/h speed limit
  - Speed Bylaw SH
  - Under construction

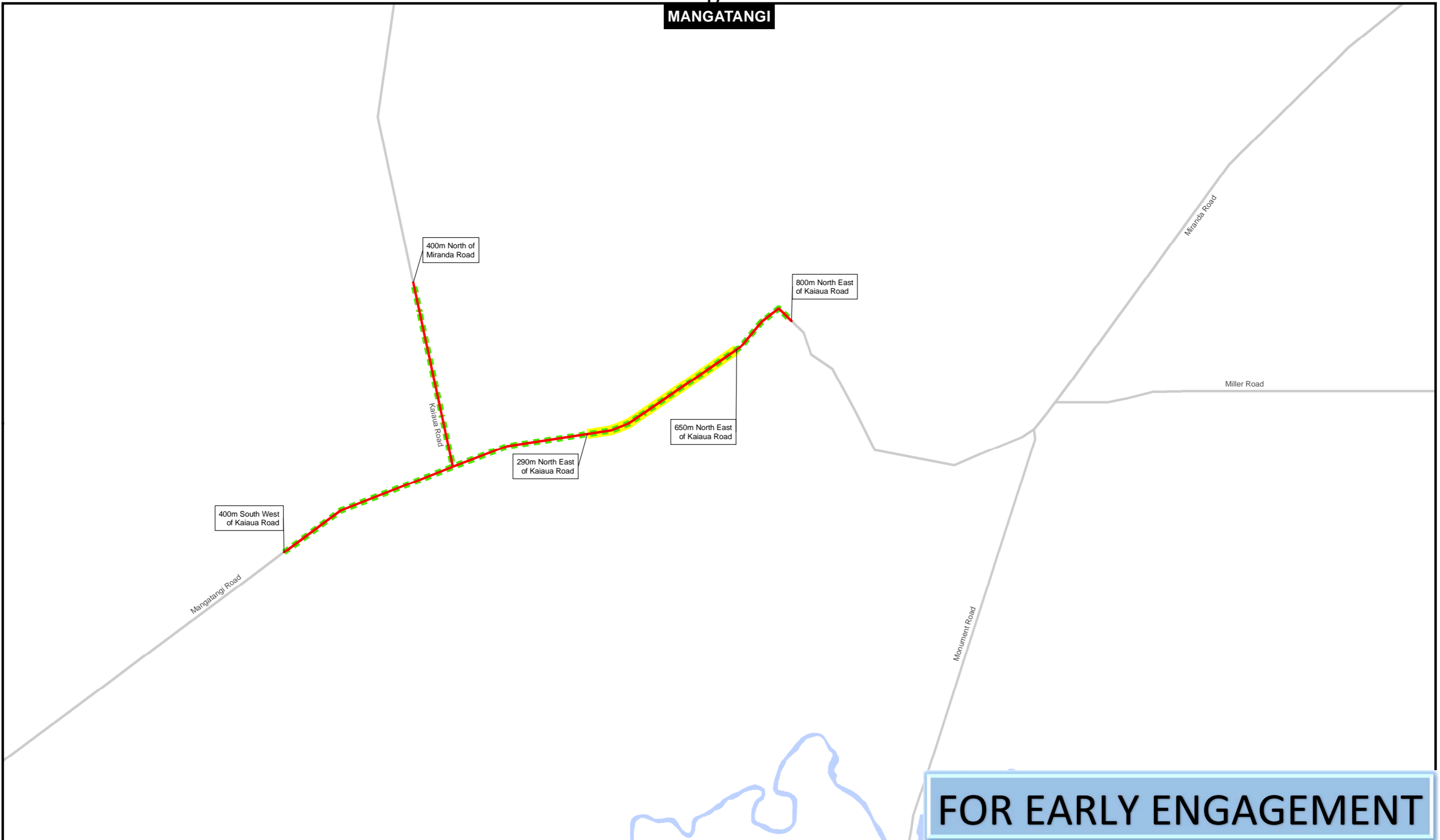


**Waikato District  
Speed Limit Bylaw 2011  
Proposed Amendments  
2018**

Revision B  
Sheet 8 of 36

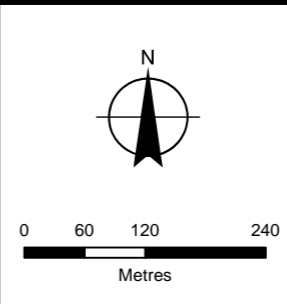
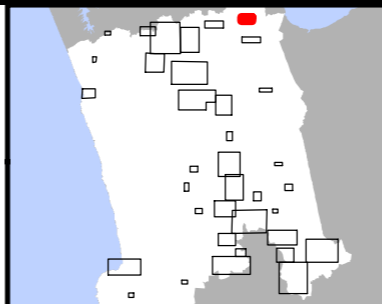






**LEGEND**

- Study area
- Water
- Existing speed**
- Road declared to be 80km/h speed limit pursuant to Waikato District Council bylaw
- 100km/h speed limit
- Speed Bylaw SH
- Proposed speed**
- Road proposed to have 60km/h speed limit (2018)
- Road proposed to be 40km/h speed limit in school zone



**Waikato District  
Speed Limit Bylaw 2011  
Proposed Amendments  
2018**

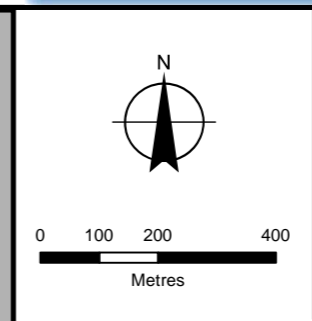
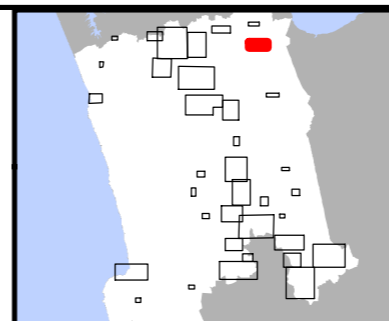
Revision B  
Sheet 9 of 36





**FOR EARLY ENGAGEMENT**

- LEGEND**
- Study area
  - Water
  - Existing speed**
  - Road declared to be 70km/h speed limit pursuant to Waikato District Council bylaw
  - 100km/h speed limit
  - Speed Bylaw SH
  - Under construction

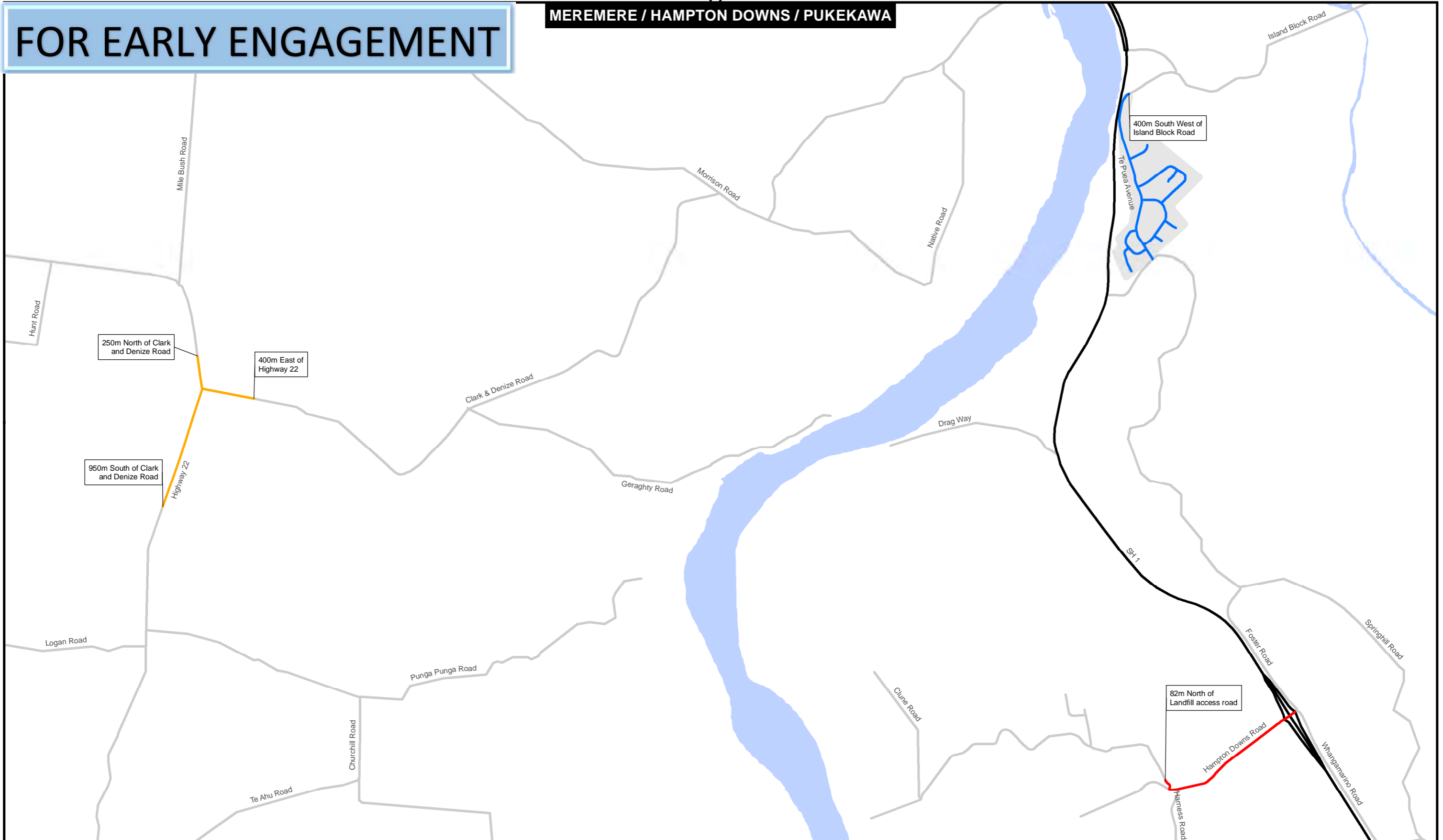


**Waikato District  
Speed Limit Bylaw 2011  
Proposed Amendments  
2018**

Revision B  
Sheet 10 of 36

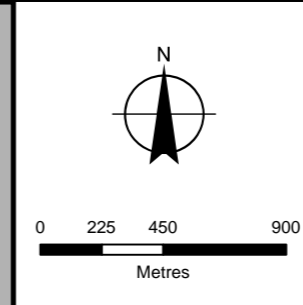
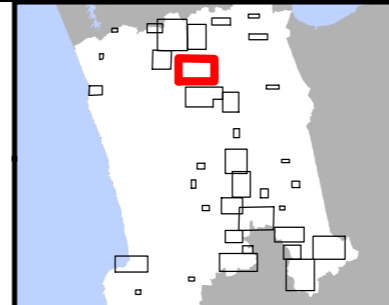


# FOR EARLY ENGAGEMENT



**LEGEND**

- Study area
- Extent of area declared to be urban traffic area pursuant to Waikato District Council Bylaw
- Water
- Existing speed**
- Road declared to be 50km/h speed limit pursuant to Waikato District Council bylaw
- Road declared to be 70km/h speed limit pursuant to Waikato District Council bylaw
- Road declared to be 80km/h speed limit pursuant to Waikato District Council bylaw
- 100km/h speed limit
- Speed Bylaw SH
- Under construction

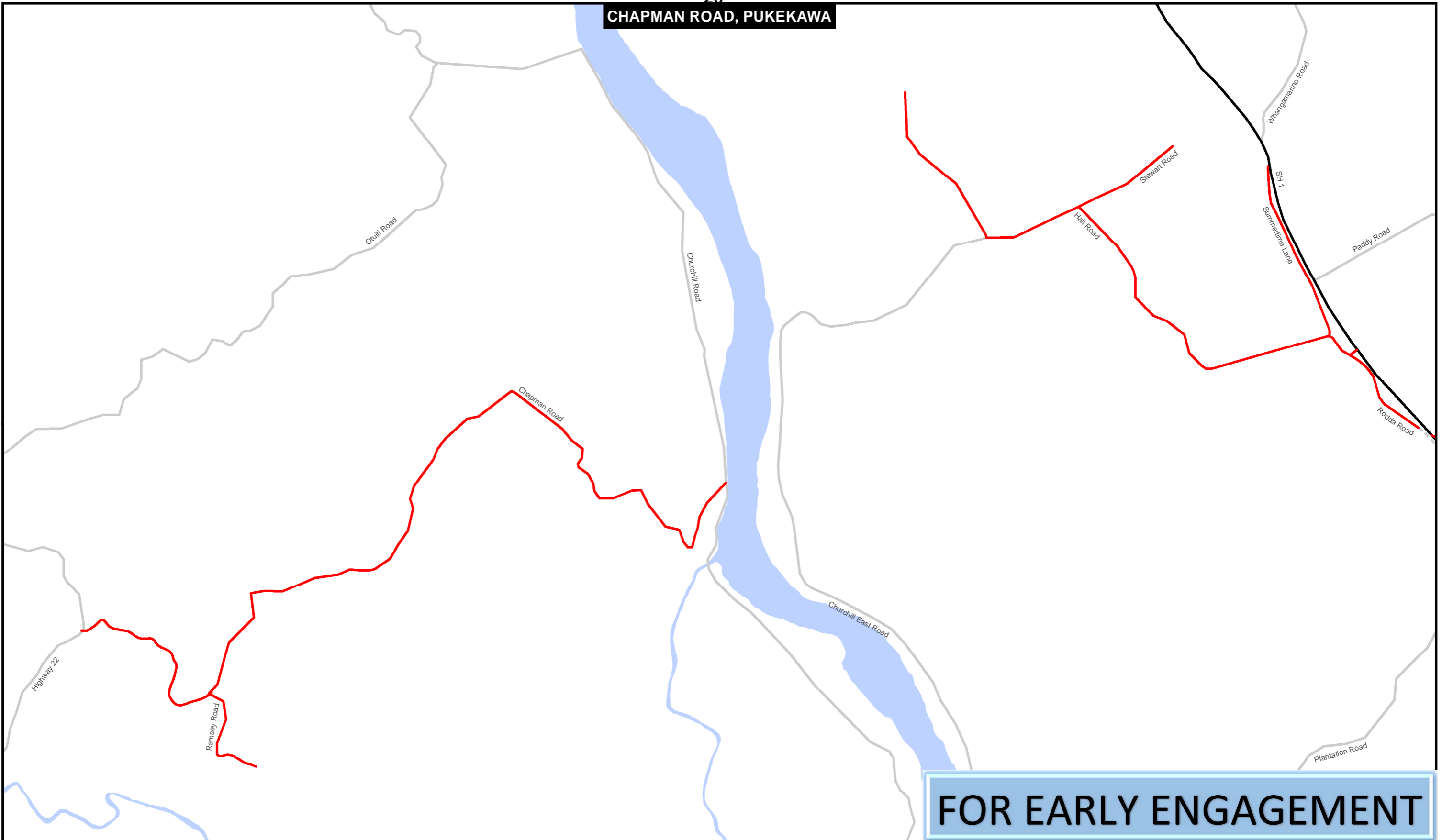


**Waikato District  
Speed Limit Bylaw 2011  
Proposed Amendments  
2018**

Revision B  
Sheet 11 of 36

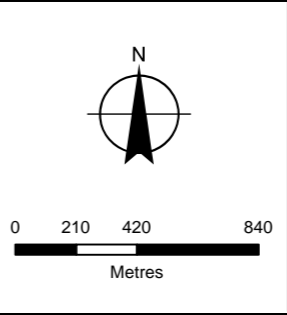
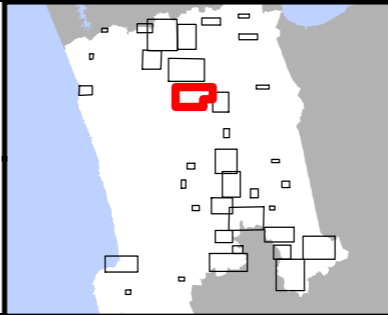


CHAPMAN ROAD, PUKEKAWA



FOR EARLY ENGAGEMENT

- LEGEND**
- Study area
  - Water
  - Existing speed**
  - Road declared to be 80km/h speed limit pursuant to Waikato District Council bylaw
  - 100km/h speed limit
  - Speed Bylaw SH
  - Under construction

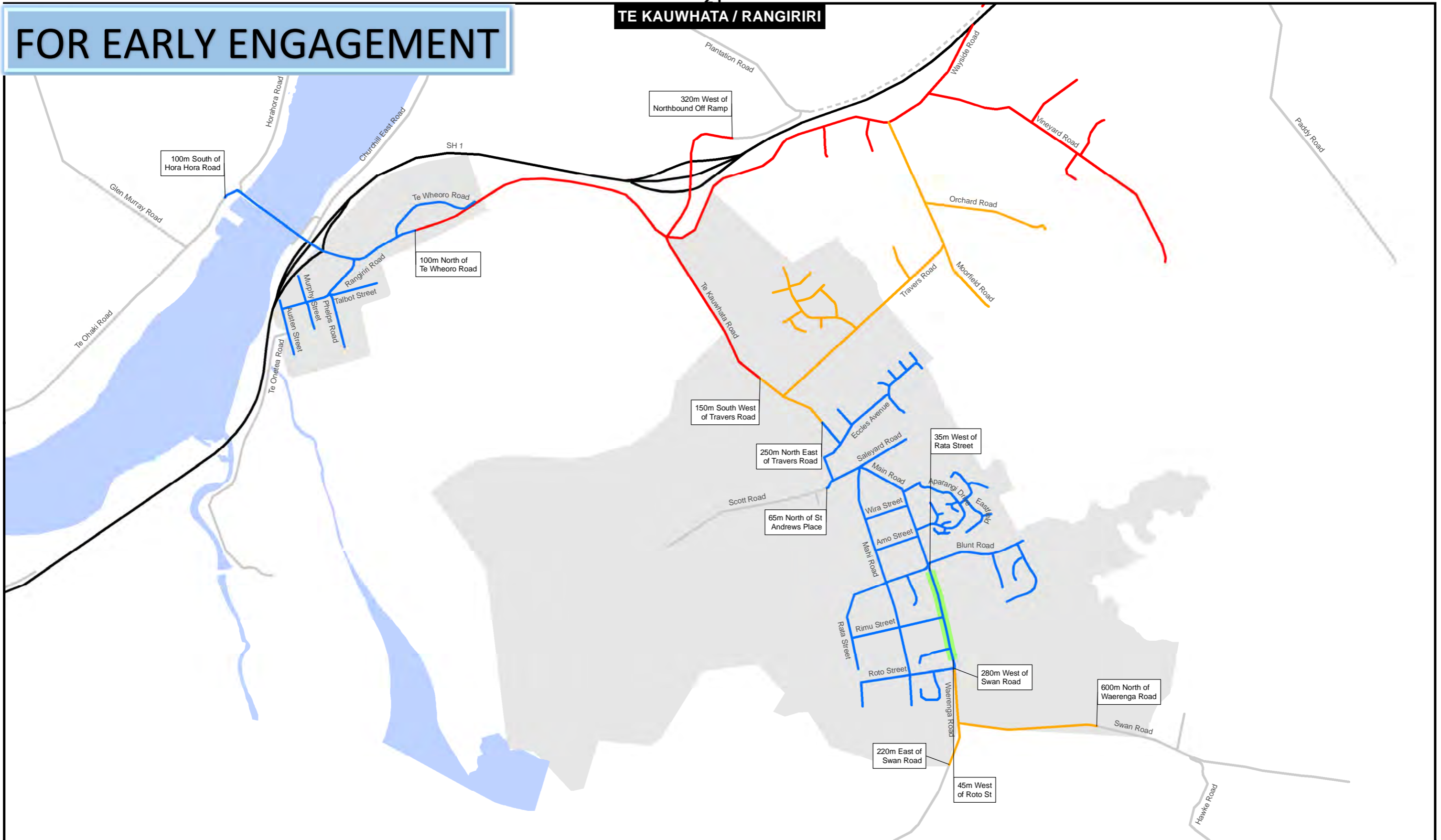


**Waikato District  
Speed Limit Bylaw 2011  
Proposed Amendments  
2018**

Revision B  
Sheet 12 of 36

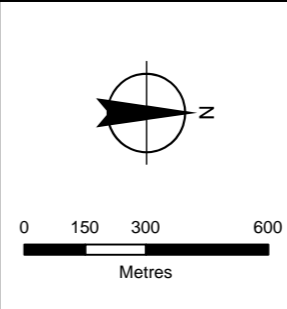
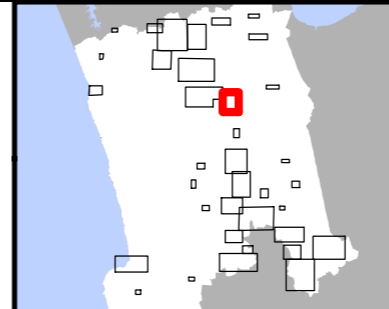


# FOR EARLY ENGAGEMENT



### LEGEND

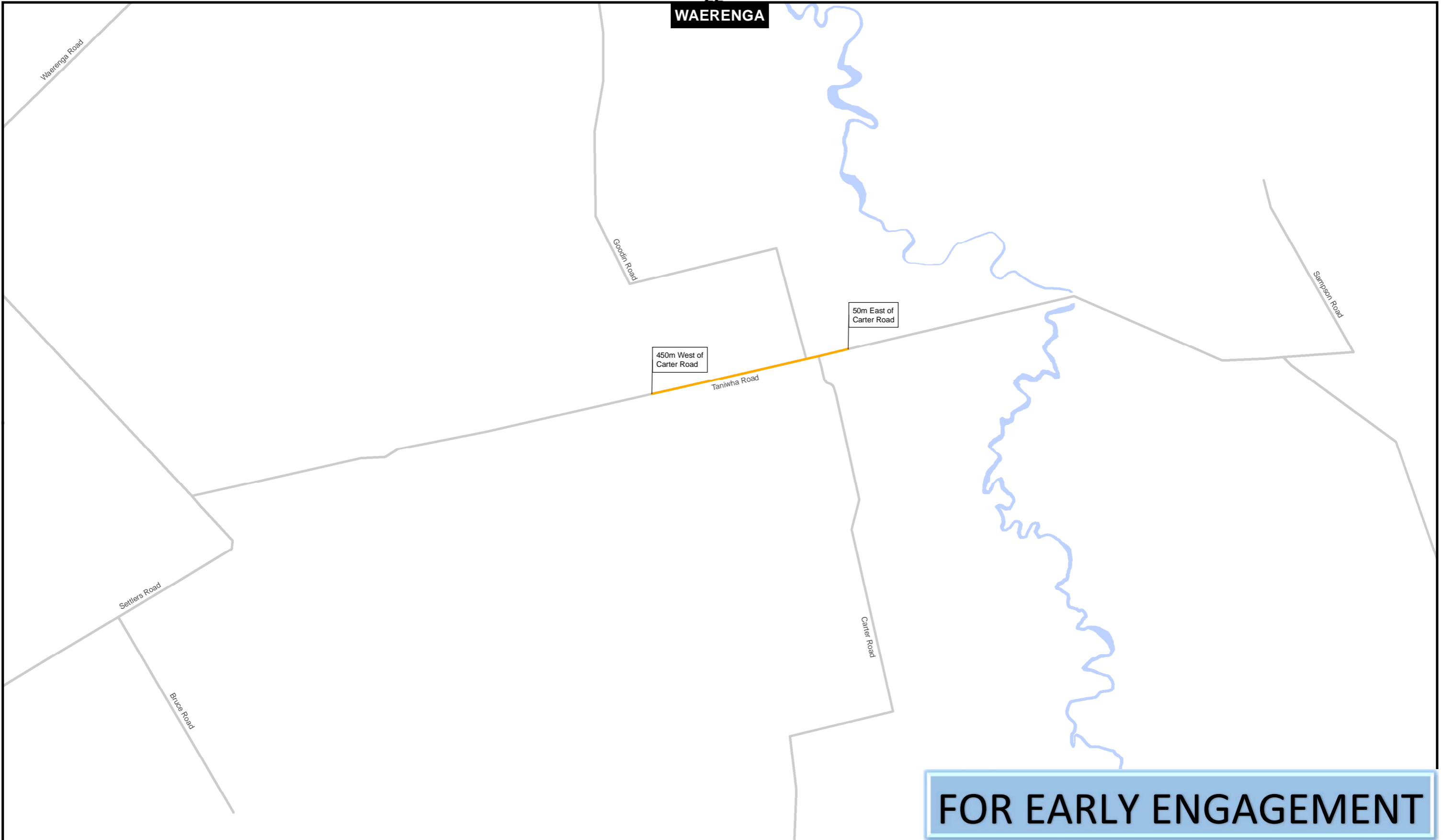
- Study area
- Extent of area declared to be urban traffic area pursuant to Waikato District Council Bylaw
- Water
- Existing speed**
- Road declared to be 50km/h speed limit pursuant to Waikato District Council bylaw
- Road declared to be 70km/h speed limit pursuant to Waikato District Council bylaw
- Road declared to be 80km/h speed limit pursuant to Waikato District Council bylaw
- Road declared to be 40km/h speed limit in school zone pursuant to Waikato District Council bylaw
- 100km/h speed limit
- Speed Bylaw SH
- Under construction



**Waikato District  
Speed Limit Bylaw 2011  
Proposed Amendments  
2018**

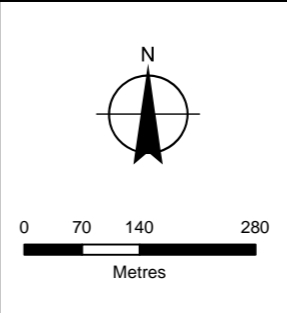
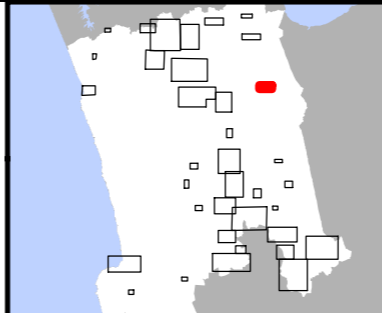
Revision B  
Sheet 13 of 36





**FOR EARLY ENGAGEMENT**

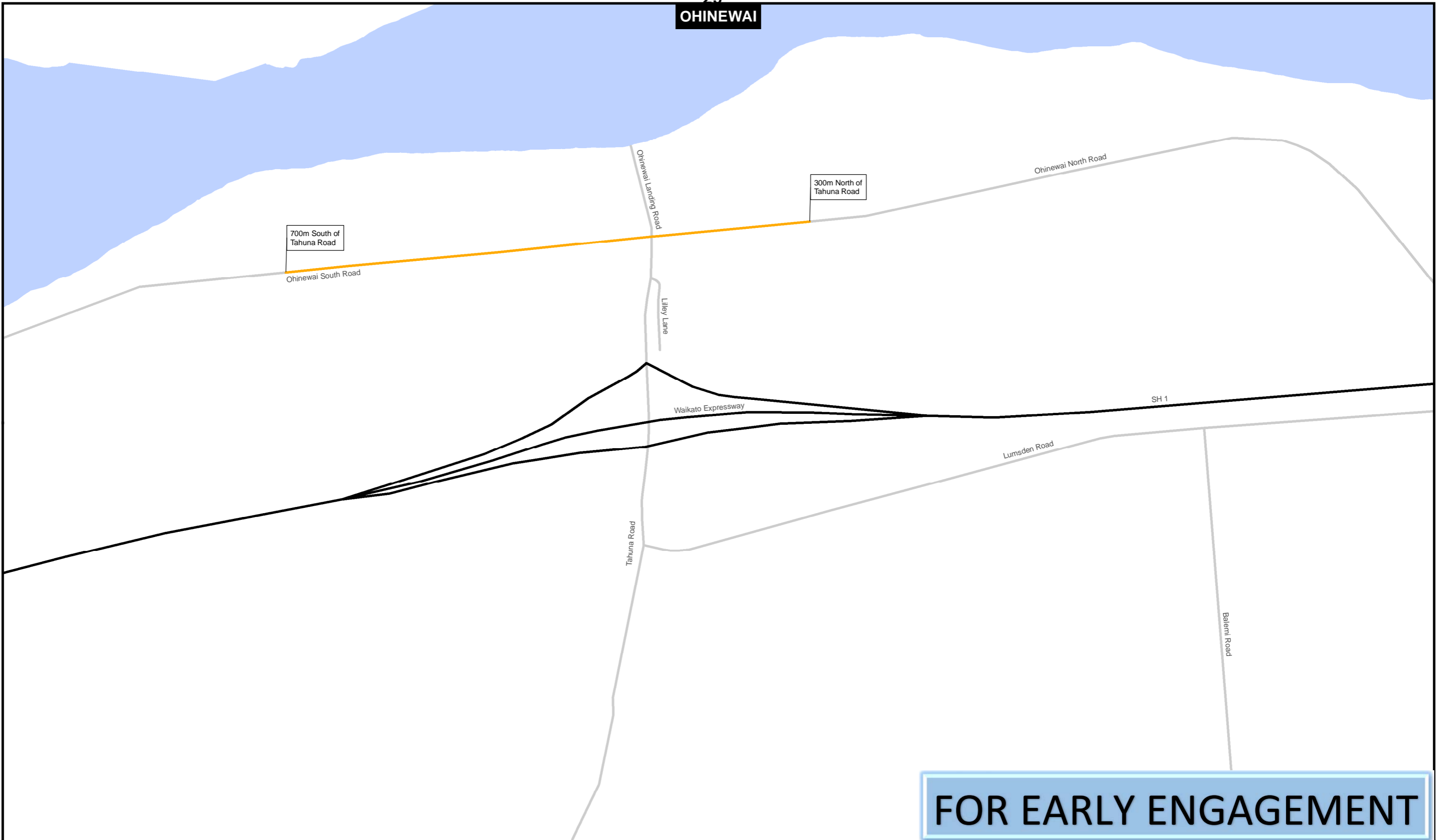
- LEGEND**
- Study area
  - Water
  - Existing speed**
  - Road declared to be 70km/h speed limit pursuant to Waikato District Council bylaw
  - 100km/h speed limit
  - Speed Bylaw SH



**Waikato District  
Speed Limit Bylaw 2011  
Proposed Amendments  
2018**

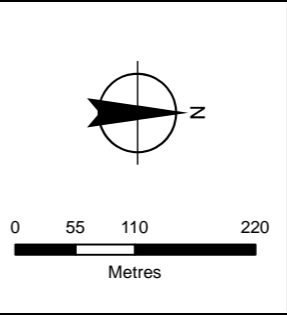
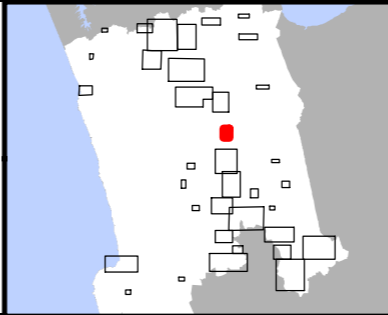
Revision B  
Sheet 14 of 36





**FOR EARLY ENGAGEMENT**

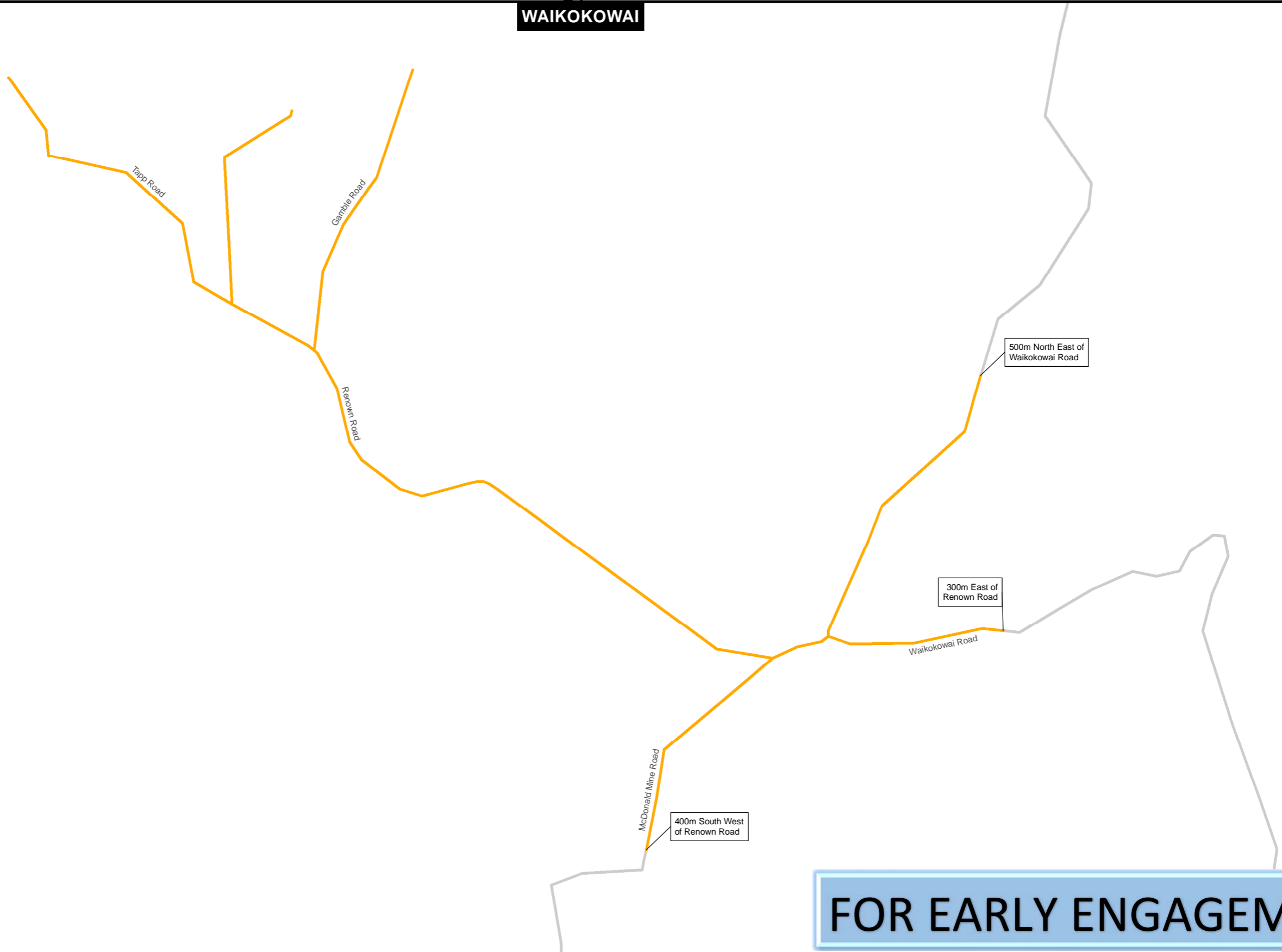
- LEGEND**
- Study area
  - Water
  - Existing speed**
  - Road declared to be 70km/h speed limit pursuant to Waikato District Council bylaw
  - 100km/h speed limit
  - Speed Bylaw SH
  - Under construction



**Waikato District  
Speed Limit Bylaw 2011  
Proposed Amendments  
2018**

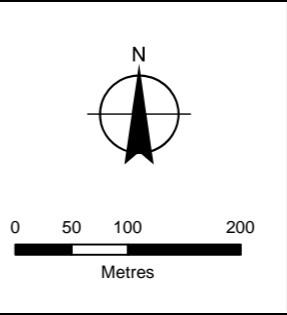
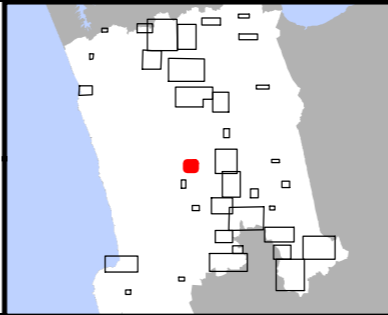
Revision B  
Sheet 15 of 36





**FOR EARLY ENGAGEMENT**

- LEGEND**
- Study area
  - Existing speed**
  - Road declared to be 70km/h speed limit pursuant to Waikato District Council bylaw
  - 100km/h speed limit
  - Speed Bylaw SH
  - Under construction



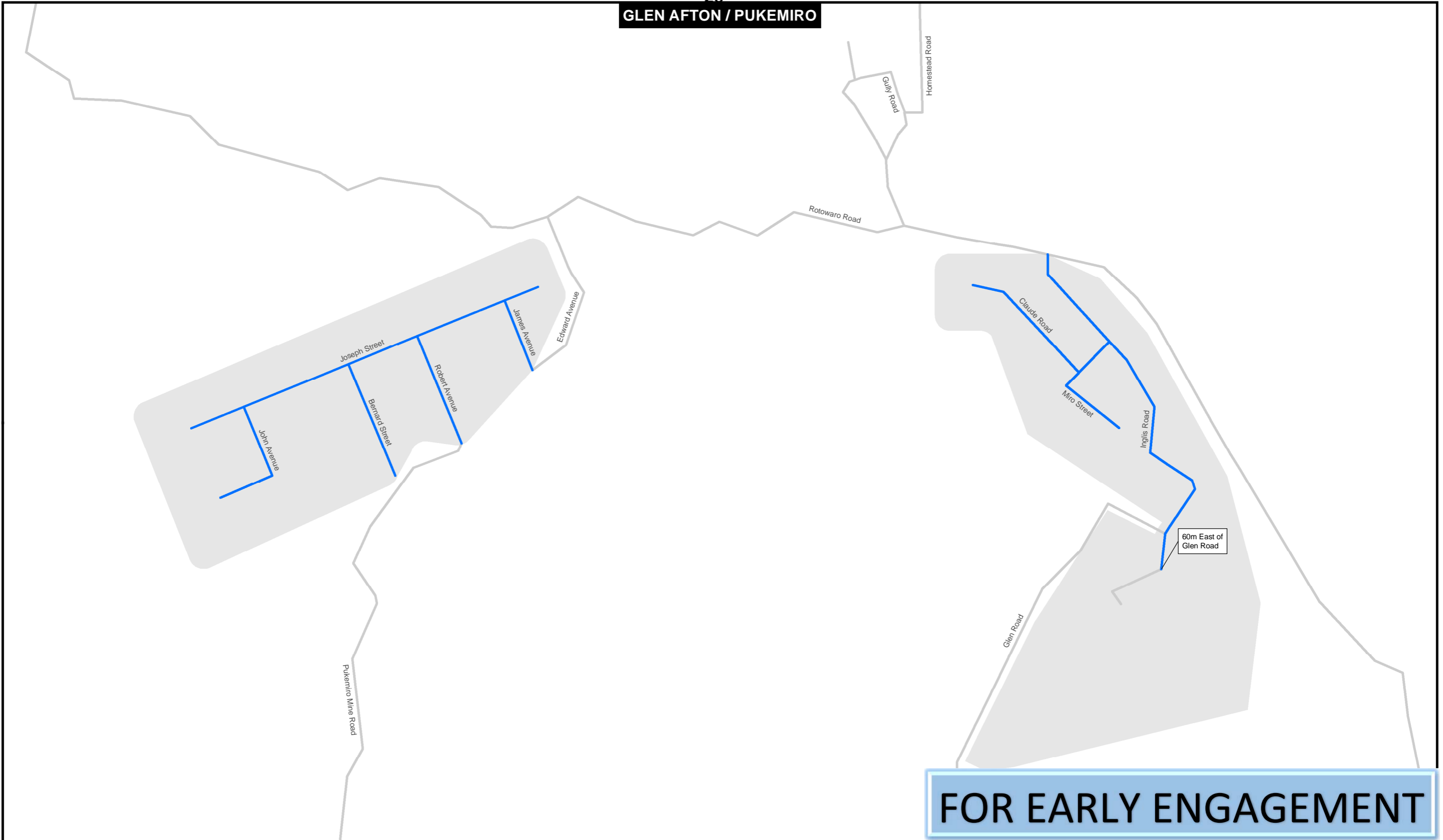
**Waikato District  
 Speed Limit Bylaw 2011  
 Proposed Amendments  
 2018**

Revision B  
 Sheet 16 of 36



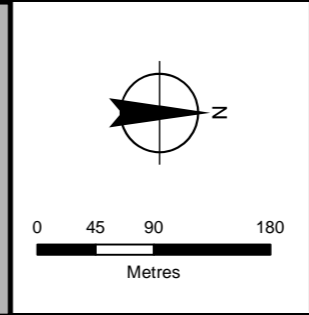
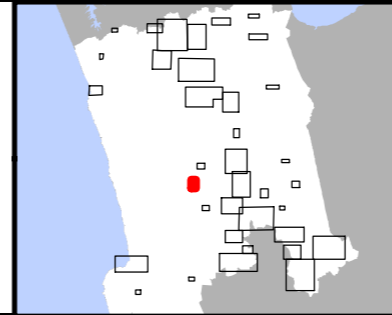


GLEN AFTON / PUKEMIRO



**FOR EARLY ENGAGEMENT**

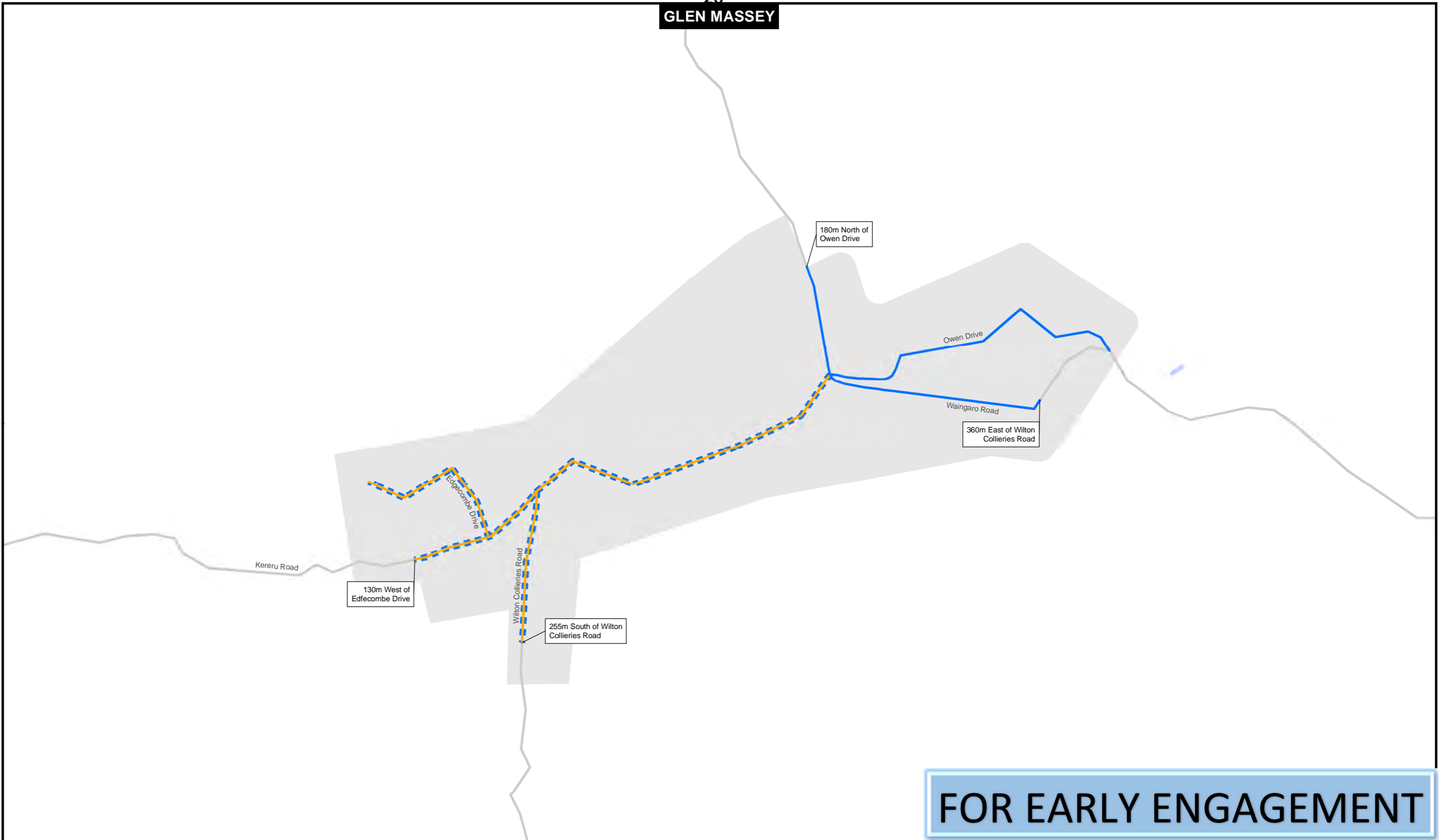
- LEGEND**
- Study area
  - Extent of area declared to be urban traffic area pursuant to Waikato District Council Bylaw
  - Existing speed**
  - Road declared to be 50km/h speed limit pursuant to Waikato District Council bylaw
  - 100km/h speed limit
  - Speed Bylaw SH



**Waikato District  
Speed Limit Bylaw 2011  
Proposed Amendments  
2018**

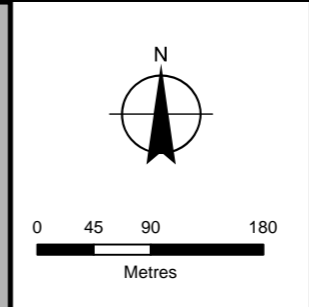
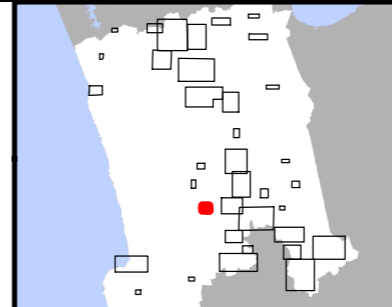
Revision B  
Sheet 17 of 36





**FOR EARLY ENGAGEMENT**

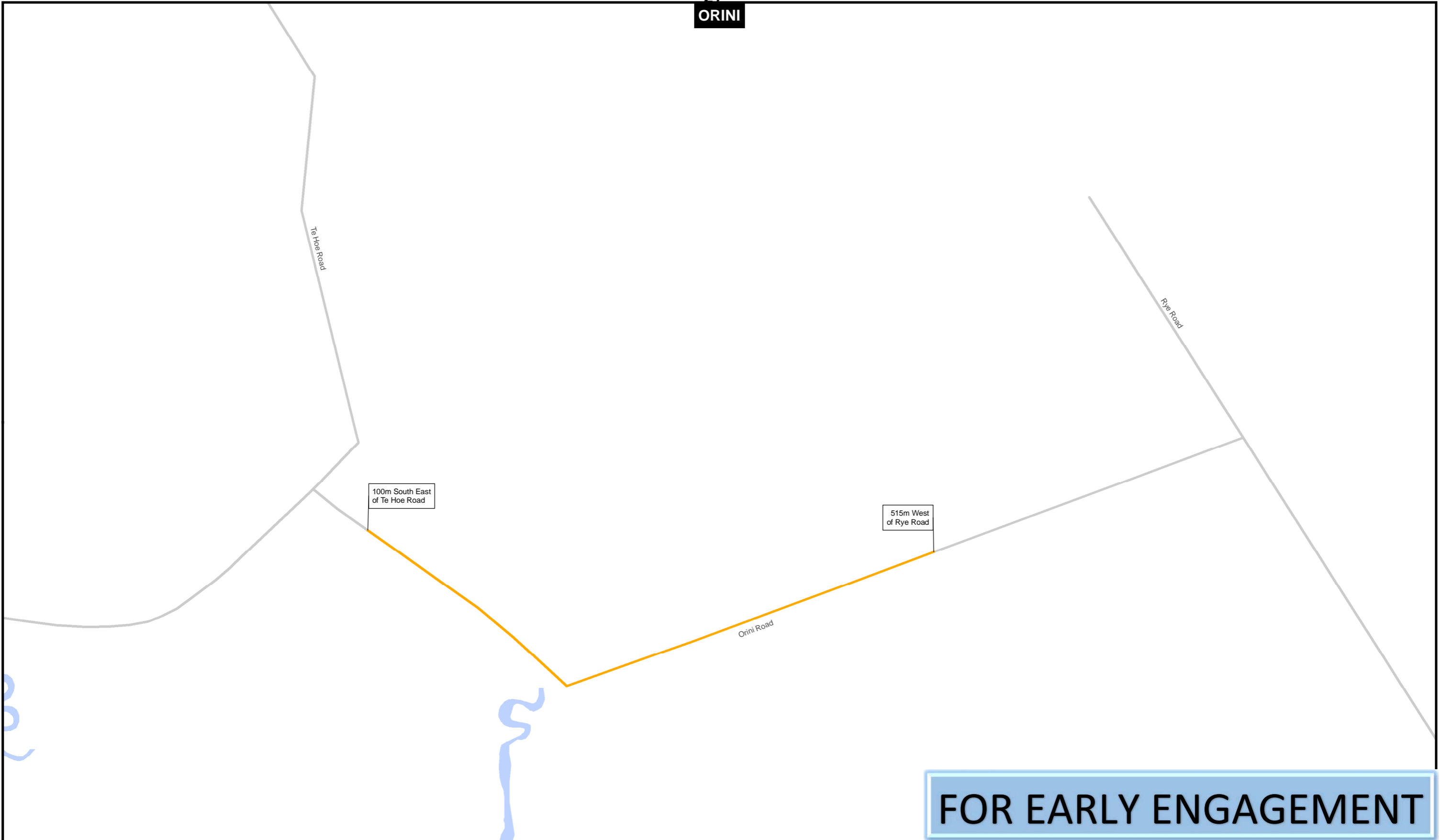
- LEGEND**
- Study area
  - Extent of area declared to be urban traffic area pursuant to Waikato District Council Bylaw
  - Water
  - Existing speed**
  - Road declared to be 50km/h speed limit pursuant to Waikato District Council bylaw
  - Road declared to be 70km/h speed limit pursuant to Waikato District Council bylaw
  - 100km/h speed limit
  - Speed Bylaw SH
  - Proposed speed**
  - Road proposed to have 50km/h speed limit (2018)



**Waikato District  
Speed Limit Bylaw 2011  
Proposed Amendments  
2018**

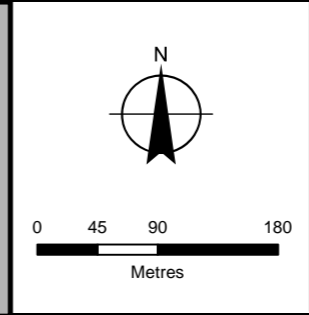
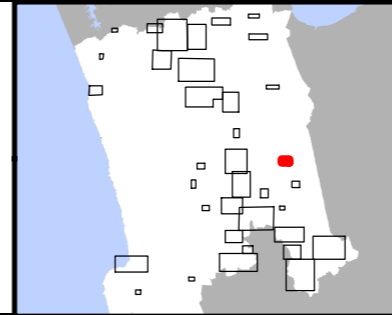
Revision B  
Sheet 18 of 36





**FOR EARLY ENGAGEMENT**

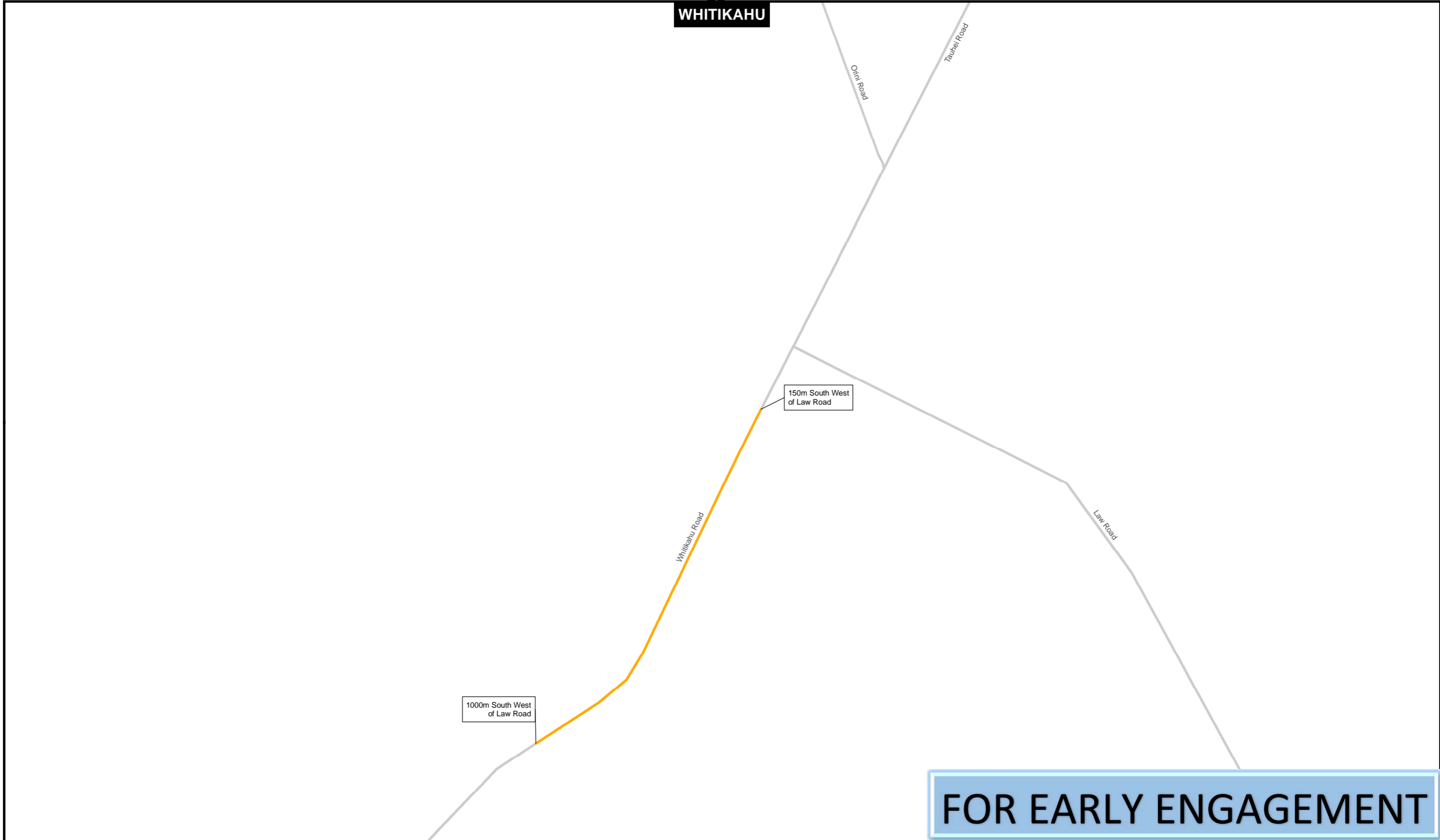
- LEGEND**
- Study area
  - Water
  - Existing speed**
  - Road declared to be 70km/h speed limit pursuant to Waikato District Council bylaw
  - 100km/h speed limit
  - Speed Bylaw SH



**Waikato District  
Speed Limit Bylaw 2011  
Proposed Amendments  
2018**

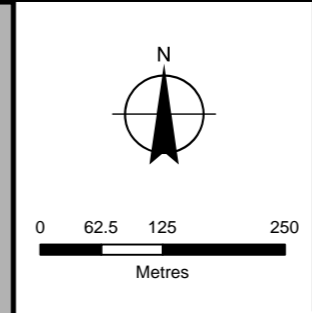
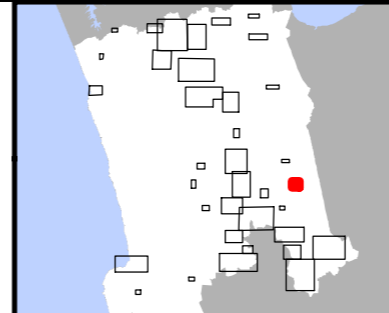
Revision B  
Sheet 19 of 36





**FOR EARLY ENGAGEMENT**

- LEGEND**
- Study area
  - Existing speed**
  - Road declared to be 70km/h speed limit pursuant to Waikato District Council bylaw
  - 100km/h speed limit
  - Speed Bylaw SH

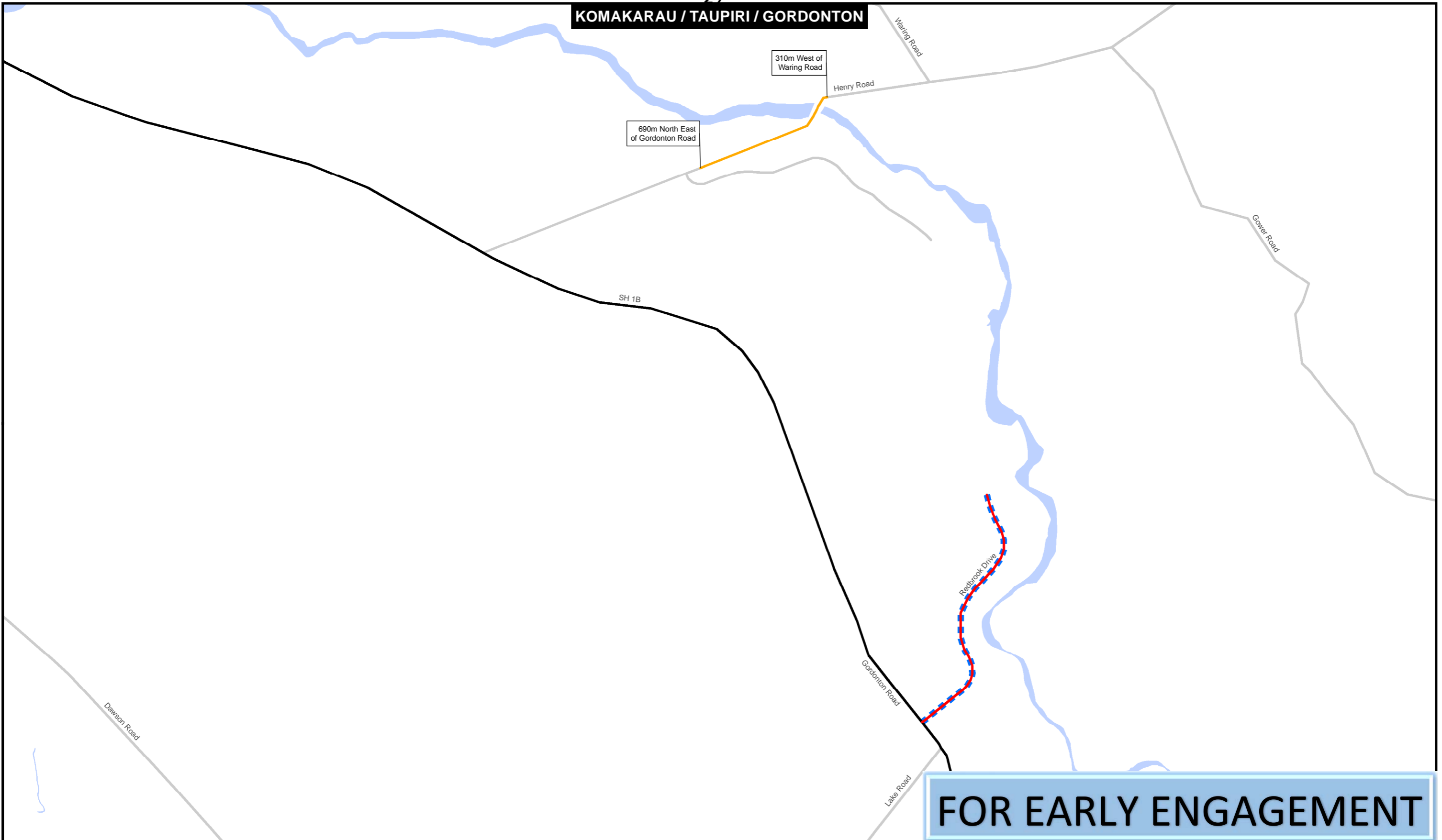


**Waikato District  
Speed Limit Bylaw 2011  
Proposed Amendments  
2018**

Revision B  
Sheet 20 of 36

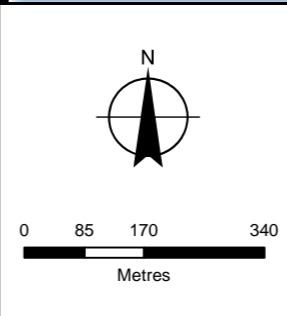
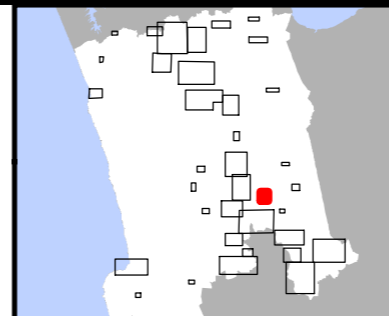


KOMAKARAU / TAUPIRI / GORDONTON



**LEGEND**

- Study area
- Water
- Existing speed**
  - Road declared to be 70km/h speed limit pursuant to Waikato District Council bylaw
  - Road declared to be 80km/h speed limit pursuant to Waikato District Council bylaw
  - 100km/h speed limit
  - Speed Bylaw SH
- Proposed speed**
  - Road proposed to have 50km/h speed limit (2018)

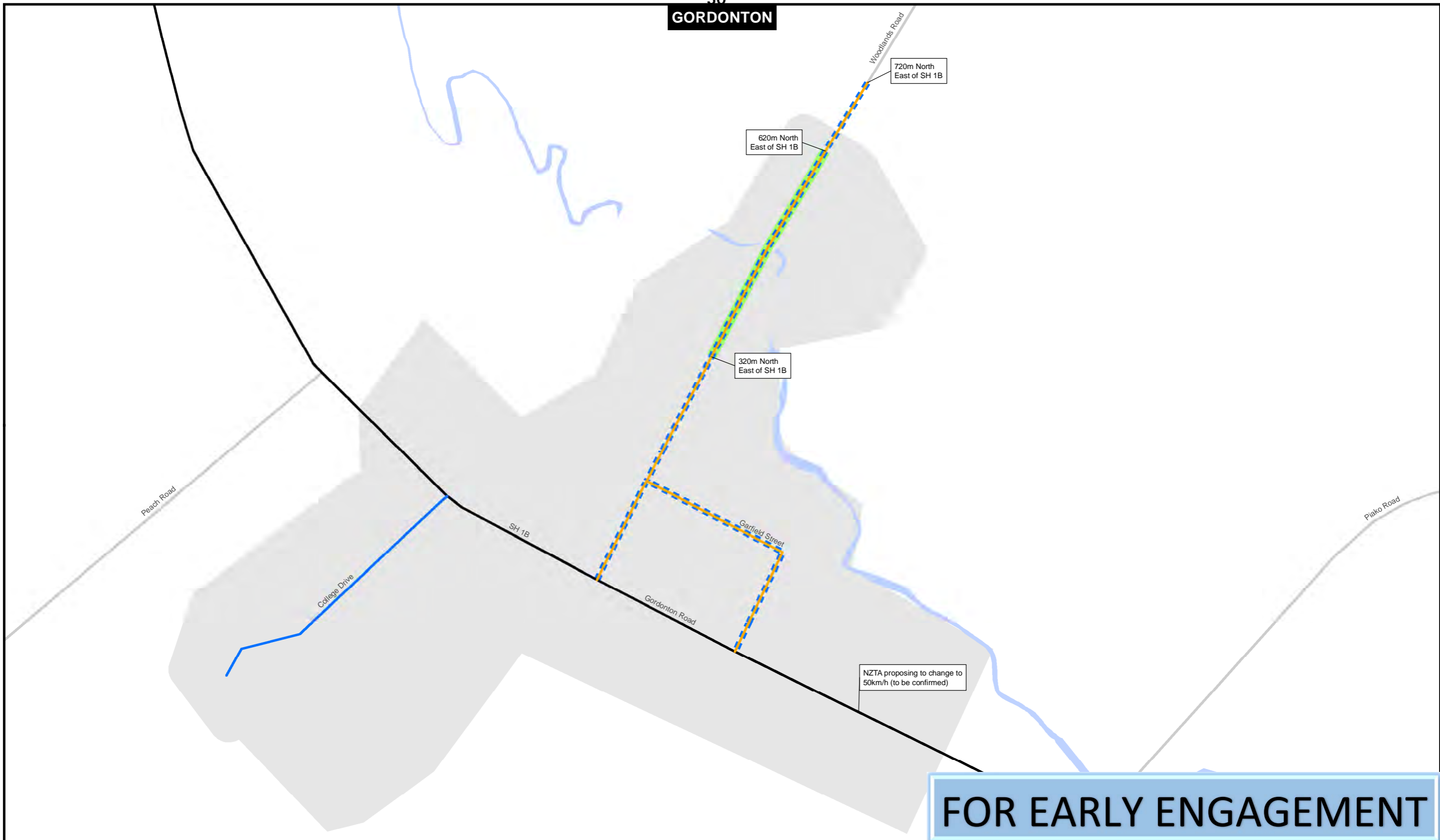


**Waikato District  
Speed Limit Bylaw 2011  
Proposed Amendments  
2018**

Revision B  
Sheet 21 of 36



30  
GORDONTON

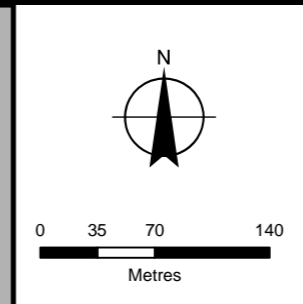
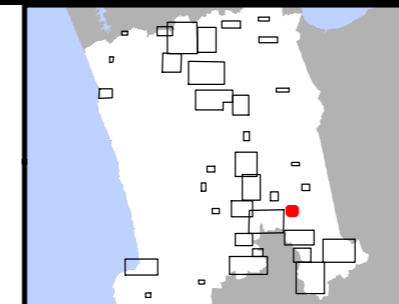


**LEGEND**

- Study area
- Extent of area declared to be urban traffic area pursuant to Waikato District Council Bylaw
- Water
- Existing speed**
- Road declared to be 50km/h speed limit pursuant to Waikato District Council bylaw
- Road declared to be 70km/h speed limit pursuant to Waikato District Council bylaw
- Road declared to be 40km/h speed limit in school zone pursuant to Waikato District Council bylaw
- 100km/h speed limit
- Speed Bylaw SH

**Proposed speed**

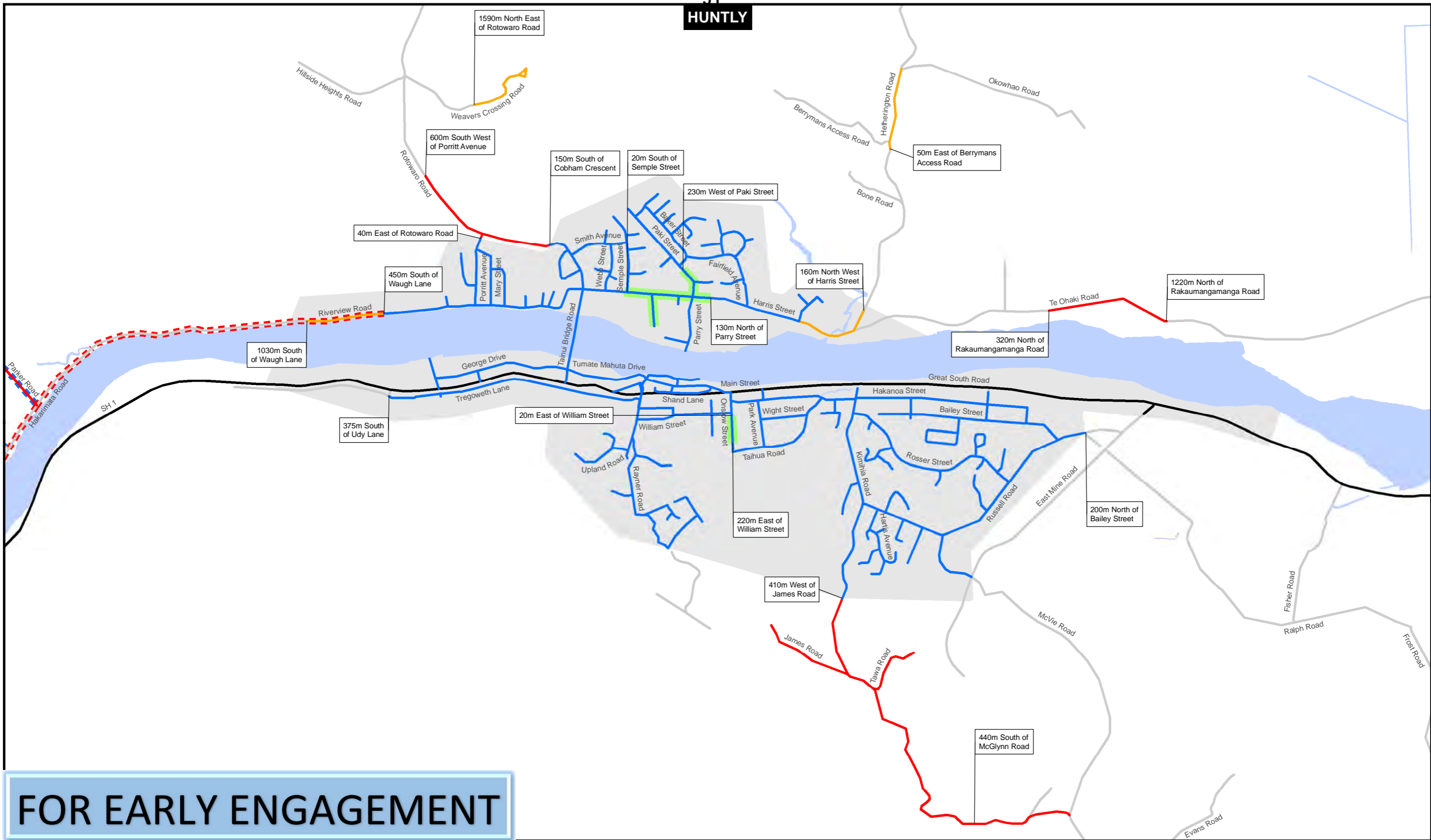
- Road proposed to have 50km/h speed limit (2018)



**Waikato District  
Speed Limit Bylaw 2011  
Proposed Amendments  
2018**

Revision B  
Sheet 22 of 36

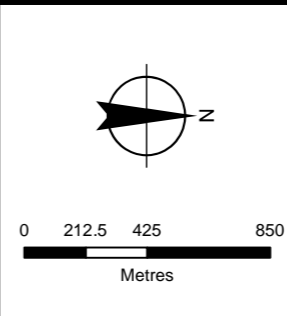
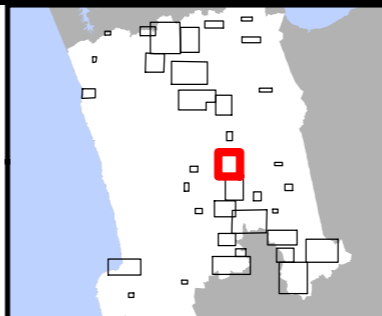




# FOR EARLY ENGAGEMENT

**LEGEND**

- Study area
- Extent of area declared to be urban traffic area pursuant to Waikato District Council Bylaw
- Water
- Existing speed**
- Road declared to be 50km/h speed limit pursuant to Waikato District Council bylaw
- Road declared to be 70km/h speed limit pursuant to Waikato District Council bylaw
- Road declared to be 80km/h speed limit pursuant to Waikato District Council bylaw
- Road declared to be 40km/h speed limit in school zone pursuant to Waikato District Council bylaw
- 100km/h speed limit
- Speed Bylaw SH
- Under construction
- Proposed speed**
- Road proposed to have 50km/h speed limit (2018)
- Road proposed to have 80km/h speed limit (2018)

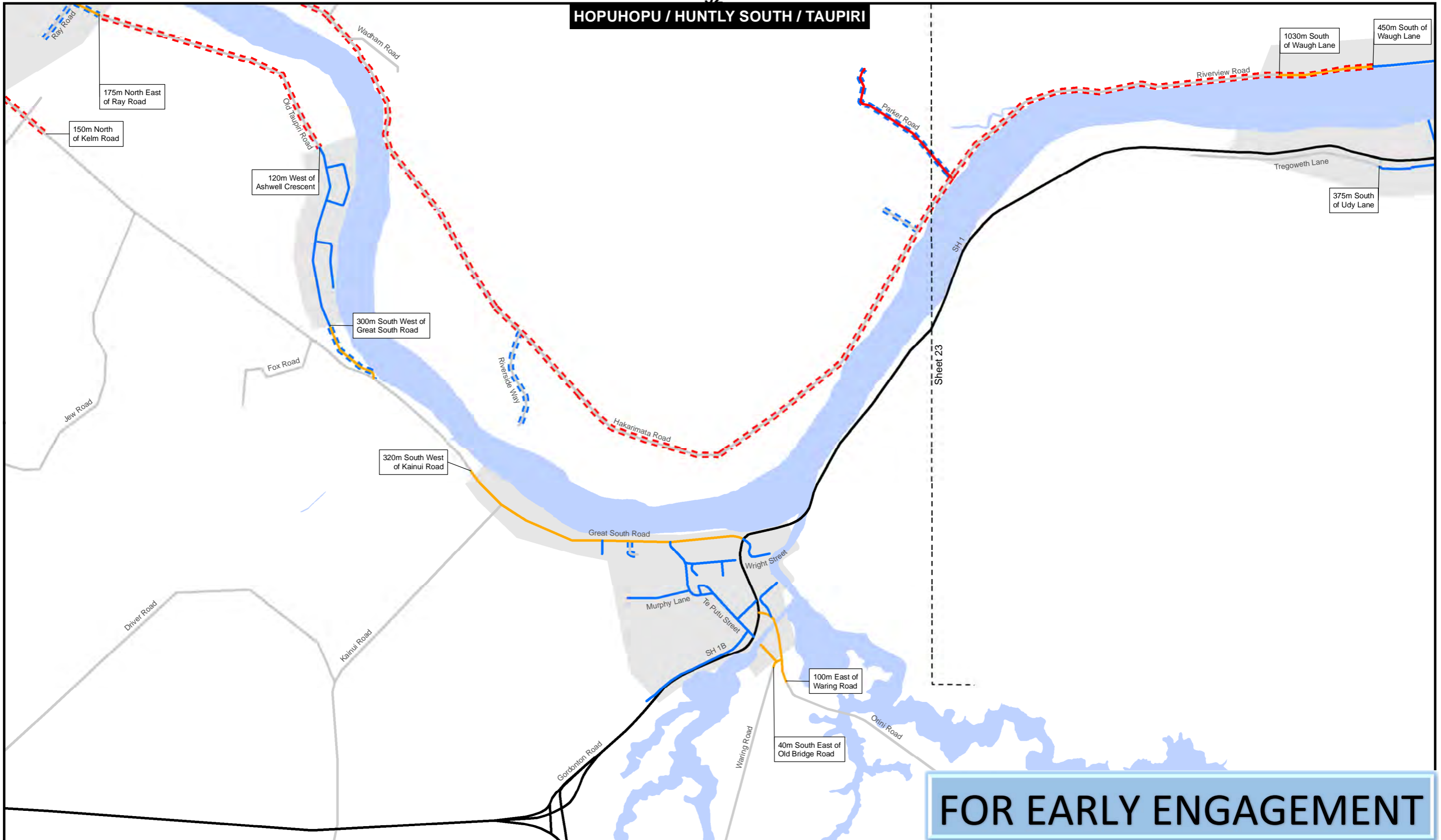


**Waikato District  
Speed Limit Bylaw 2011  
Proposed Amendments  
2018**

Revision B  
Sheet 23 of 36



HOPUHOPU / HUNTLY SOUTH / TAUPIRI



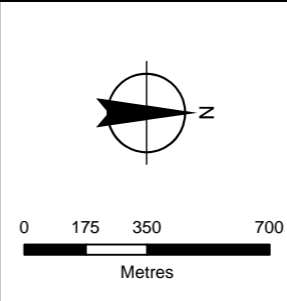
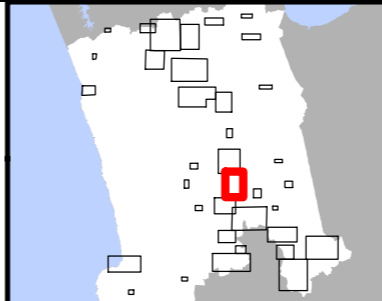
FOR EARLY ENGAGEMENT

LEGEND

- Study area
- Extent of area declared to be urban traffic area pursuant to Waikato District Council Bylaw
- Water
- Existing speed**
- Road declared to be 50km/h speed limit pursuant to Waikato District Council bylaw
- Road declared to be 70km/h speed limit pursuant to Waikato District Council bylaw
- Road declared to be 80km/h speed limit pursuant to Waikato District Council bylaw
- 100km/h speed limit
- Speed Bylaw SH
- Under construction

Proposed speed

- Road proposed to have 50km/h speed limit (2018)
- Road proposed to have 80km/h speed limit (2018)



**Waikato District  
Speed Limit Bylaw 2011  
Proposed Amendments  
2018**

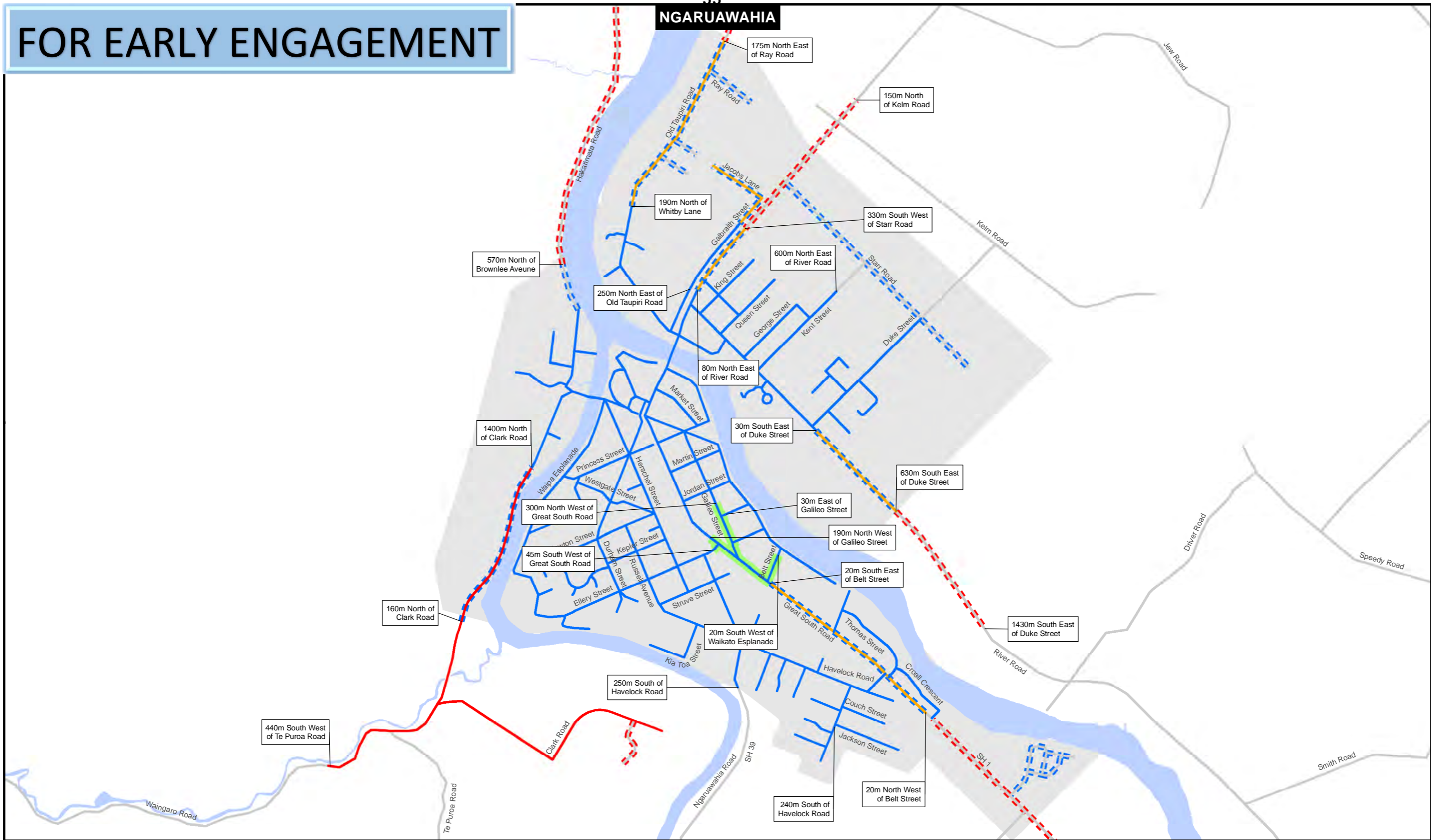
Revision B  
Sheet 24 of 36





# FOR EARLY ENGAGEMENT

## 33 NGARUAWAHIA



**LEGEND**

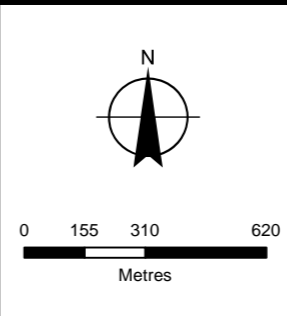
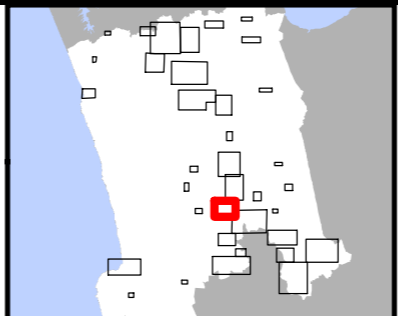
- Study area
- Extent of area declared to be urban traffic area pursuant to Waikato District Council Bylaw
- Water

**Existing speed**

- Road declared to be 50km/h speed limit pursuant to Waikato District Council bylaw
- Road declared to be 70km/h speed limit pursuant to Waikato District Council bylaw
- Road declared to be 80km/h speed limit pursuant to Waikato District Council bylaw
- Road declared to be 40km/h speed limit in school zone pursuant to Waikato District Council bylaw
- 100km/h speed limit
- Speed Bylaw SH

**Proposed speed**

- Road proposed to have 50km/h speed limit (2018)
- Road proposed to have 80km/h speed limit (2018)

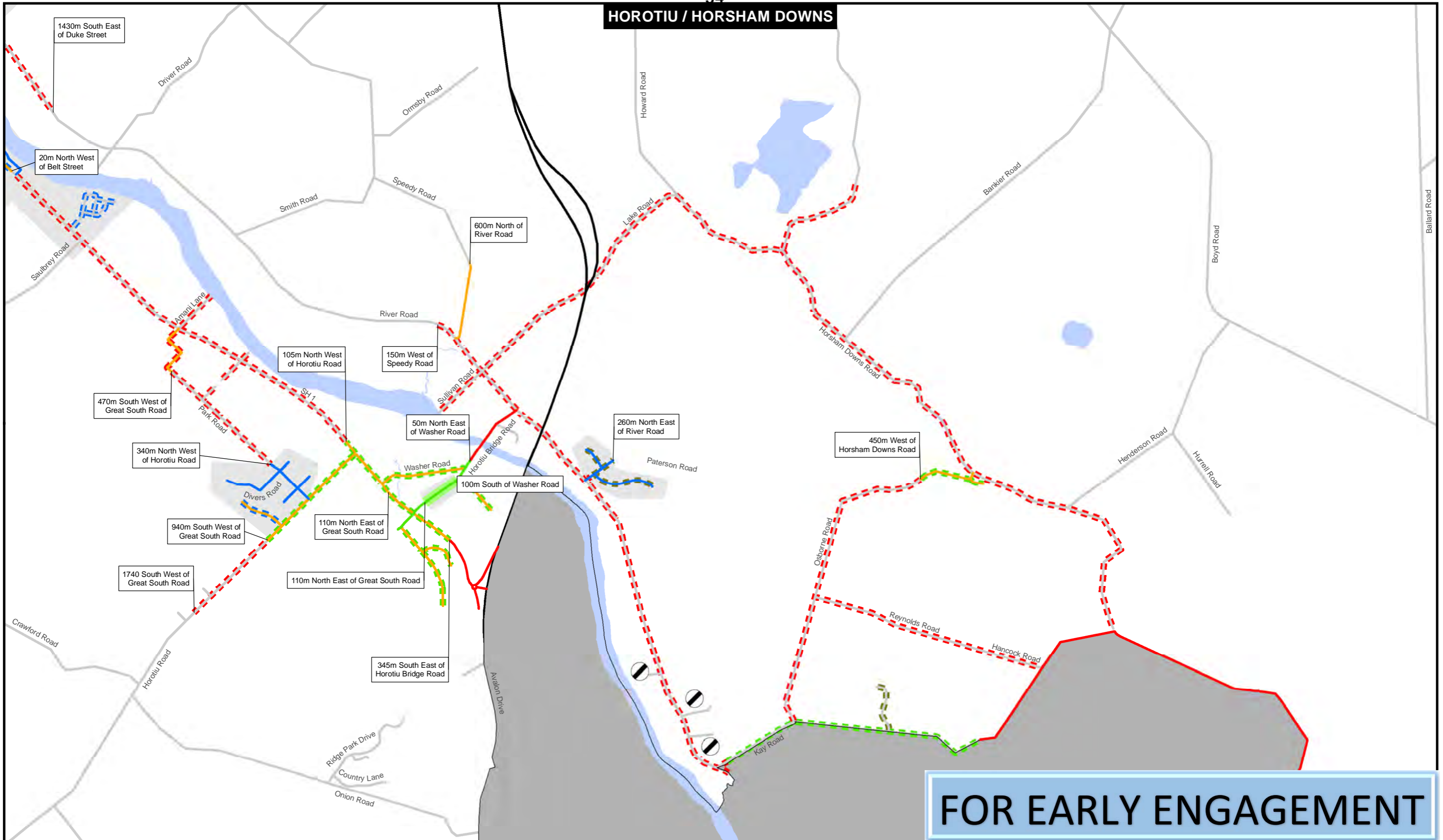


**Waikato District  
Speed Limit Bylaw 2011  
Proposed Amendments  
2018**

Revision B  
Sheet 25 of 36



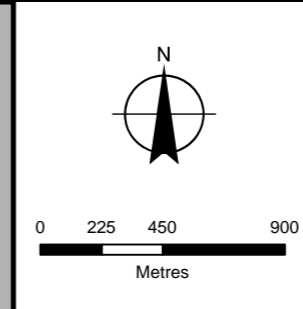
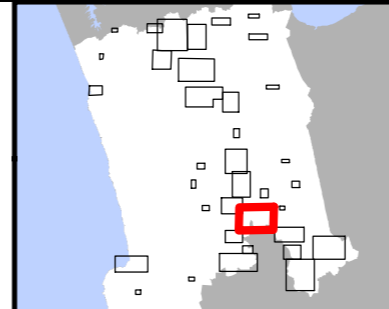
# HOROTIU / HORSHAM DOWNS



### LEGEND

- Study area
- Derestriction sign
- Extent of area declared to be urban traffic area pursuant to Waikato District Council Bylaw
- Water
- Existing speed**
- Road declared to be 50km/h speed limit pursuant to Waikato District Council bylaw
- Road declared to be 60km/h speed limit pursuant to Waikato District Council bylaw
- Road declared to be 70km/h speed limit pursuant to Waikato District Council bylaw
- Road declared to be 80km/h speed limit pursuant to Waikato District Council bylaw

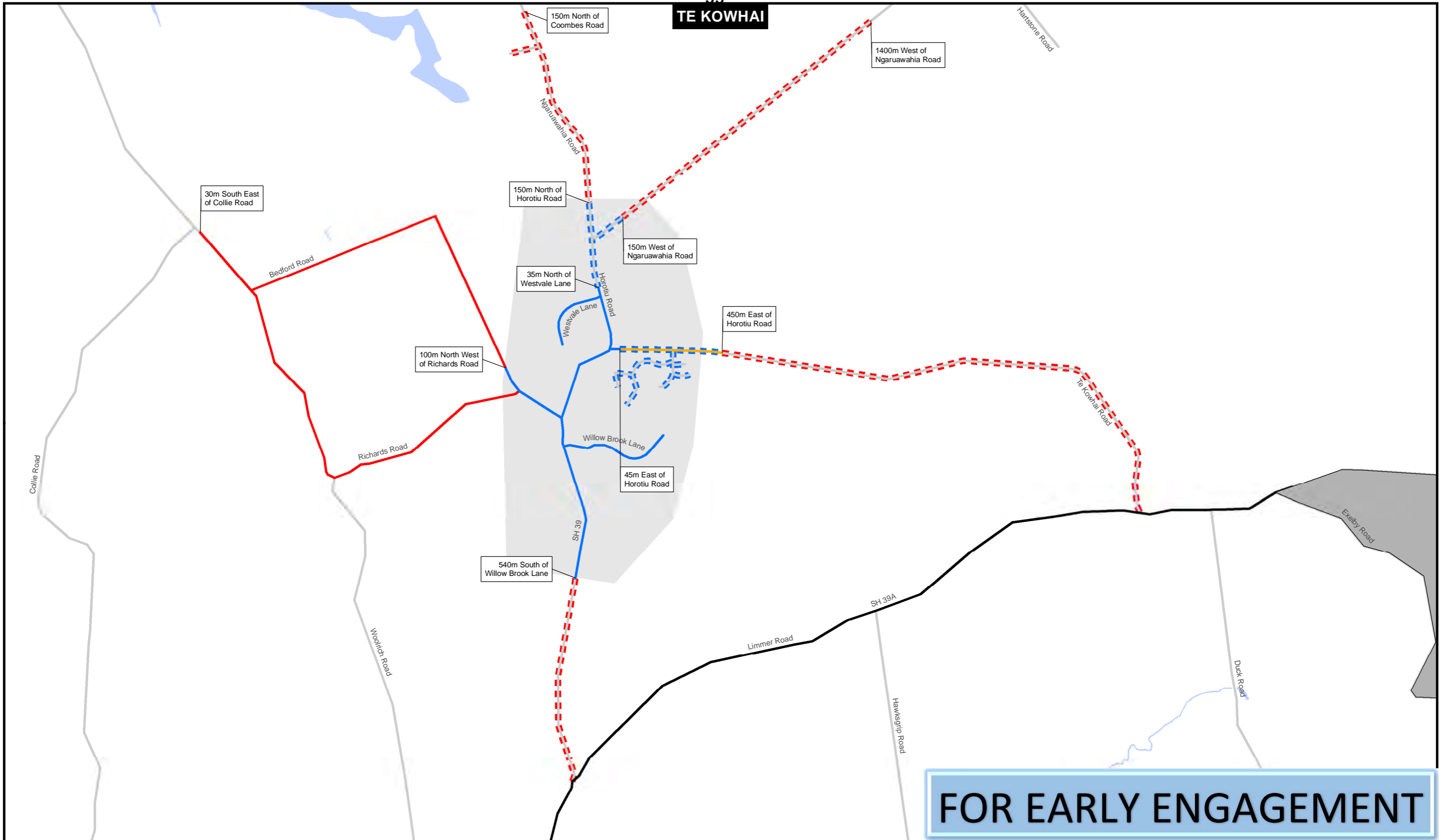
- Road declared to be 40km/h speed limit in school zone pursuant to Waikato District Council bylaw
- 100km/h speed limit
- Speed Bylaw SH
- Proposed speed**
- Road proposed to have 40km/h speed limit (2018)
- Road proposed to have 50km/h speed limit (2018)
- Road proposed to have 60km/h speed limit (2018)
- Road proposed to have 80km/h speed limit (2018)



**Waikato District  
Speed Limit Bylaw 2011  
Proposed Amendments  
2018**

Revision B  
Sheet 26 of 36





**LEGEND**

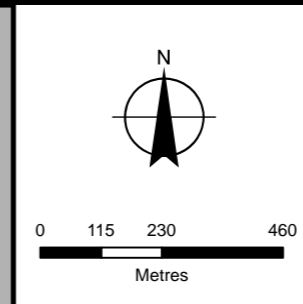
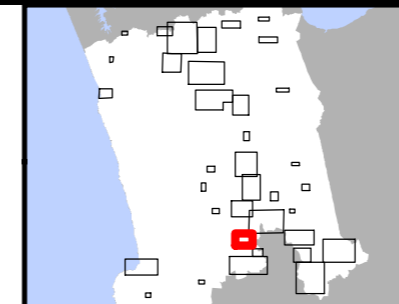
- Study area
- Extent of area declared to be urban traffic area pursuant to Waikato District Council Bylaw
- Water

**Existing speed**

- Road declared to be 50km/h speed limit pursuant to Waikato District Council bylaw
- Road declared to be 70km/h speed limit pursuant to Waikato District Council bylaw
- Road declared to be 80km/h speed limit pursuant to Waikato District Council bylaw
- 100km/h speed limit
- Speed Bylaw SH

**Proposed speed**

- Road proposed to have 50km/h speed limit (2018)
- Road proposed to have 80km/h speed limit (2018)

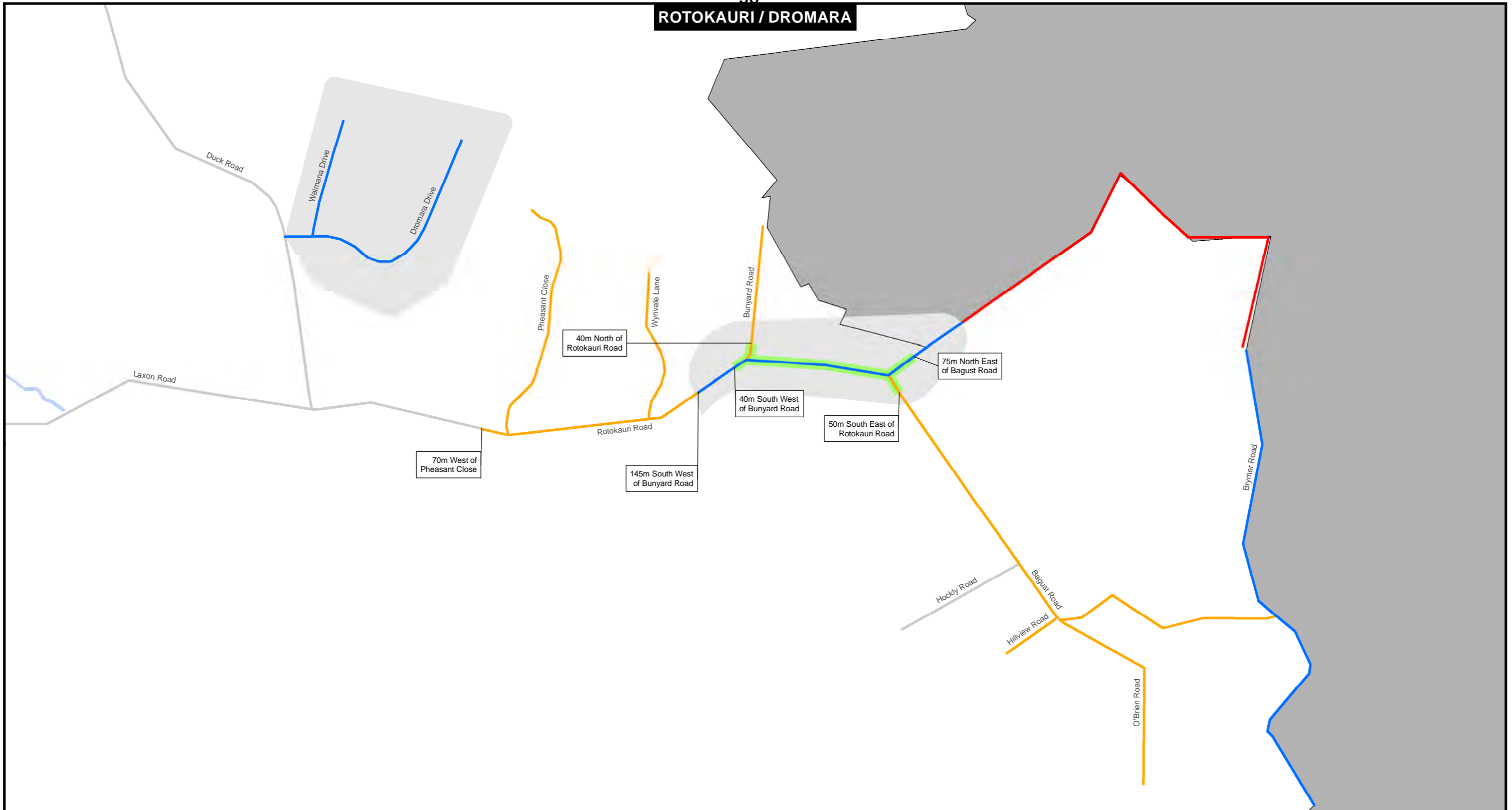


**Waikato District  
Speed Limit Bylaw 2011  
Proposed Amendments  
2018**

Revision B  
Sheet 27 of 36



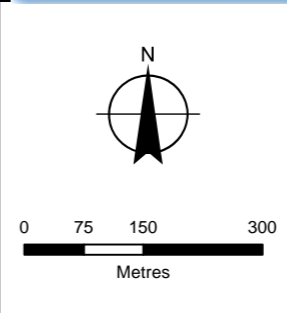
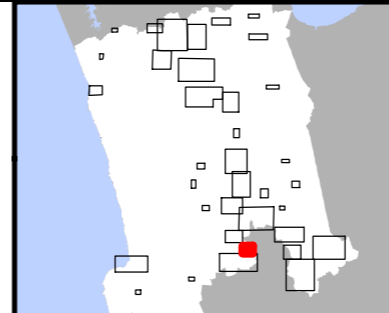
ROKOKAURI / DROMARA



FOR EARLY ENGAGEMENT

LEGEND

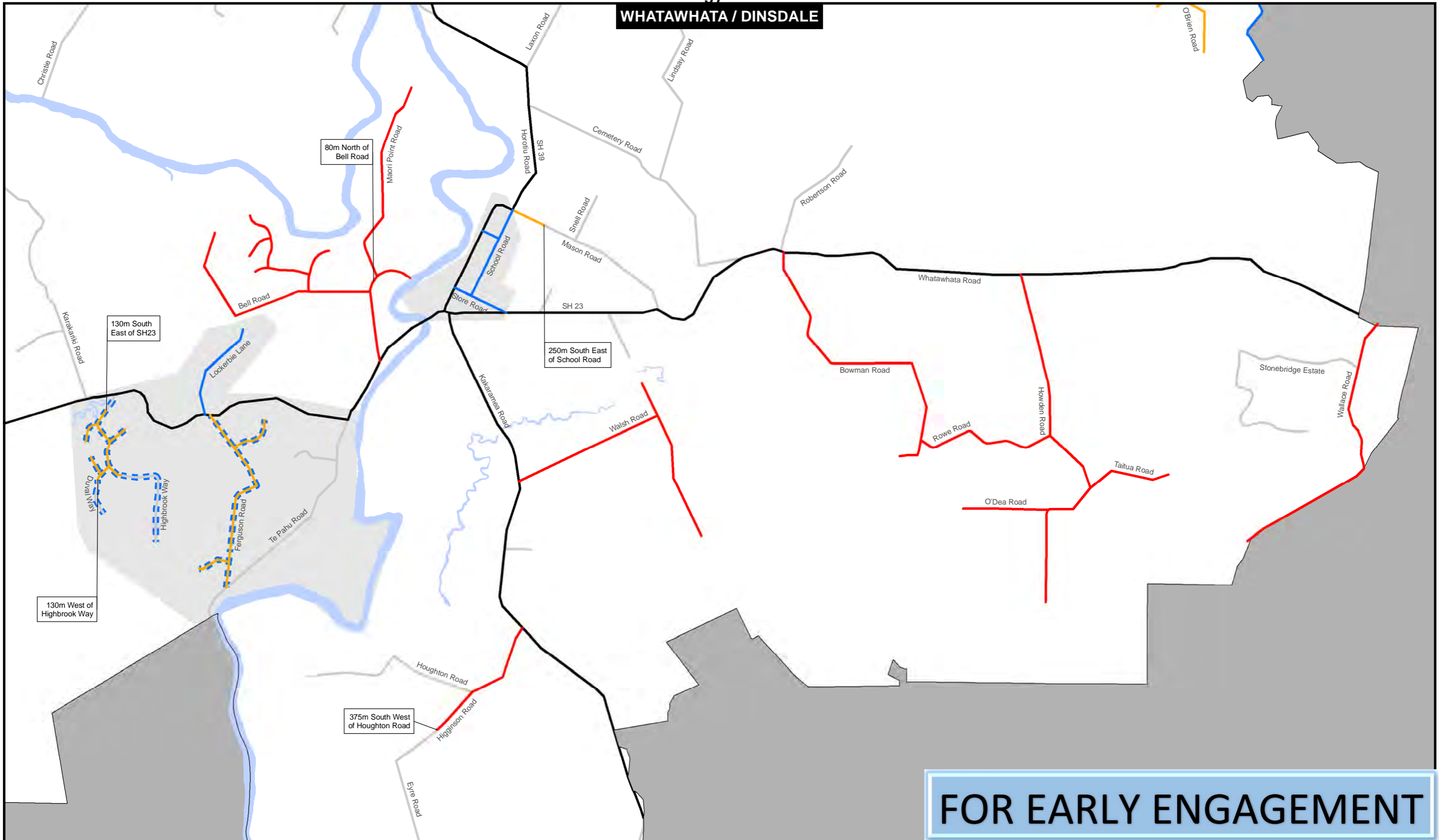
- Study area
- Extent of area declared to be urban traffic area pursuant to Waikato District Council Bylaw
- Water
- Existing speed**
- Road declared to be 50km/h speed limit pursuant to Waikato District Council bylaw
- Road declared to be 70km/h speed limit pursuant to Waikato District Council bylaw
- Road declared to be 80km/h speed limit pursuant to Waikato District Council bylaw
- Road declared to be 40km/h speed limit in school zone pursuant to Waikato District Council bylaw
- 100km/h speed limit
- Speed Bylaw SH



Waikato District  
 Speed Limit Bylaw 2011  
 Proposed Amendments  
 2018  
 Revision B  
 Sheet 28 of 36



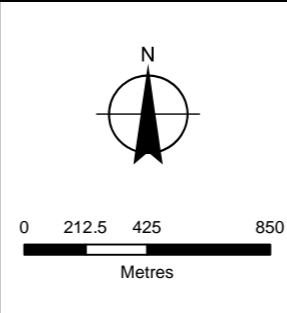
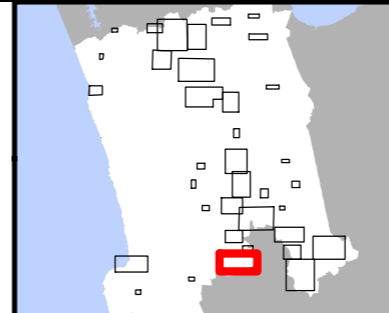
WHATAWHATA / DINSDALE



FOR EARLY ENGAGEMENT

LEGEND

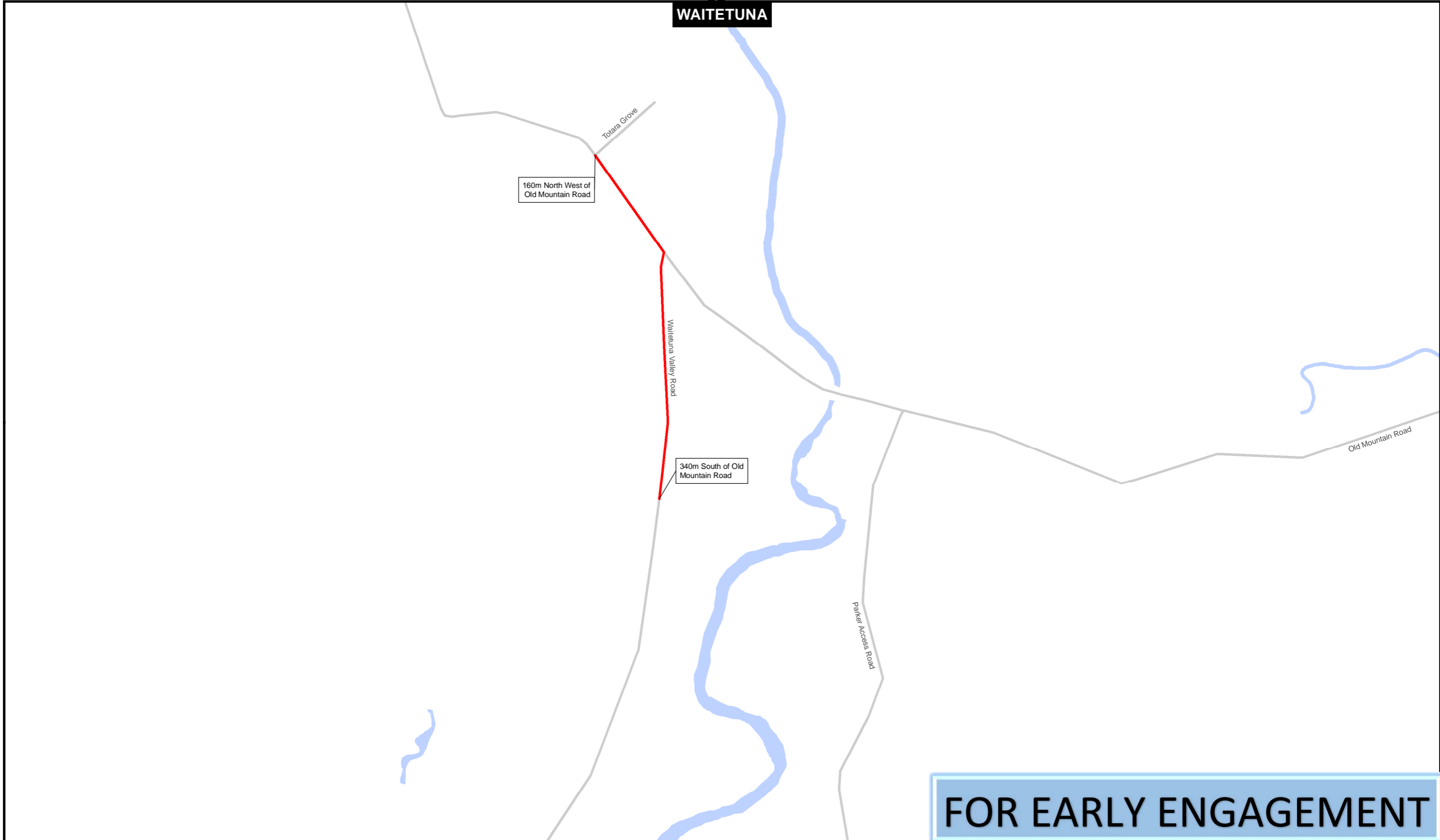
- Study area
- Extent of area declared to be urban traffic area pursuant to Waikato District Council Bylaw
- Water
- Existing speed**
- Road declared to be 50km/h speed limit pursuant to Waikato District Council bylaw
- Road declared to be 70km/h speed limit pursuant to Waikato District Council bylaw
- Road declared to be 80km/h speed limit pursuant to Waikato District Council bylaw
- 100km/h speed limit
- Speed Bylaw SH
- Proposed speed**
- Road proposed to have 50km/h speed limit (2018)



**Waikato District  
Speed Limit Bylaw 2011  
Proposed Amendments  
2018**






Revision B  
Sheet 29 of 36

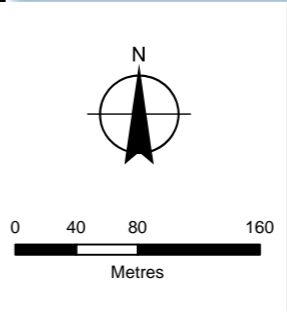
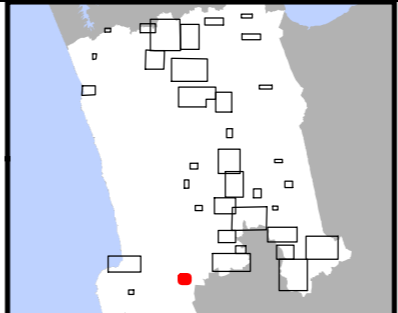




**FOR EARLY ENGAGEMENT**

**LEGEND**

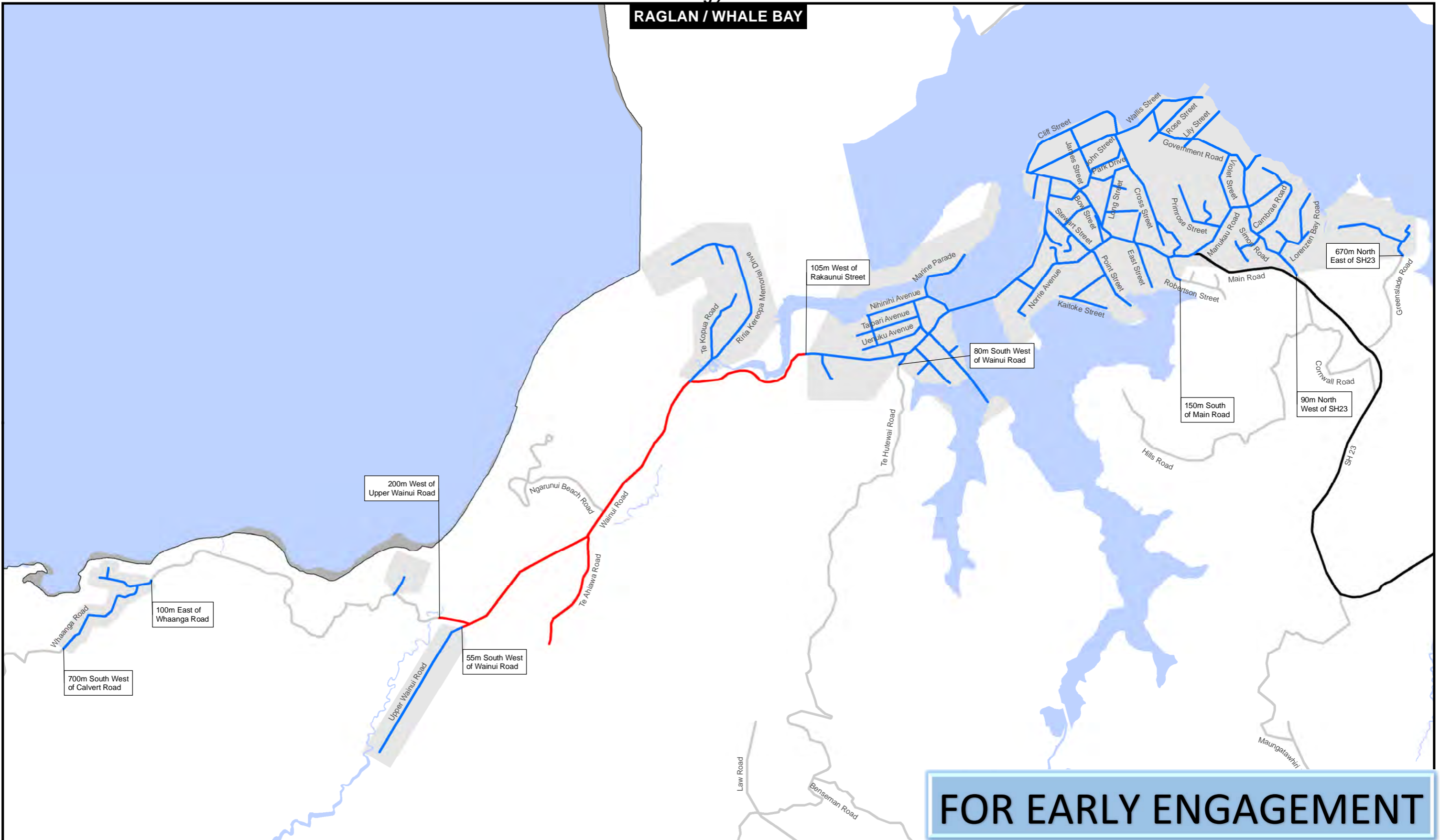
-  Study area
-  Water
- Existing speed**
-  Road declared to be 80km/h speed limit pursuant to Waikato District Council bylaw
-  100km/h speed limit
-  Speed Bylaw SH



**Waikato District  
Speed Limit Bylaw 2011  
Proposed Amendments  
2018**

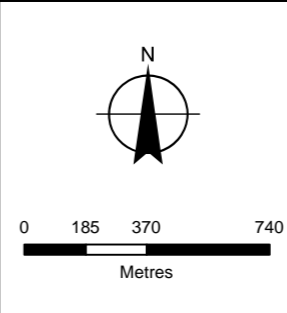
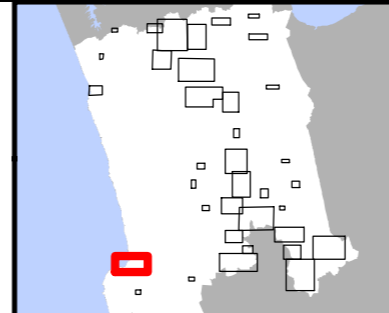
Revision B  
Sheet 30 of 36





**LEGEND**

- Study area
- Extent of area declared to be urban traffic area pursuant to Waikato District Council Bylaw
- Water
- Existing speed**
- Road declared to be 50km/h speed limit pursuant to Waikato District Council bylaw
- Road declared to be 80km/h speed limit pursuant to Waikato District Council bylaw
- 100km/h speed limit
- Speed Bylaw SH

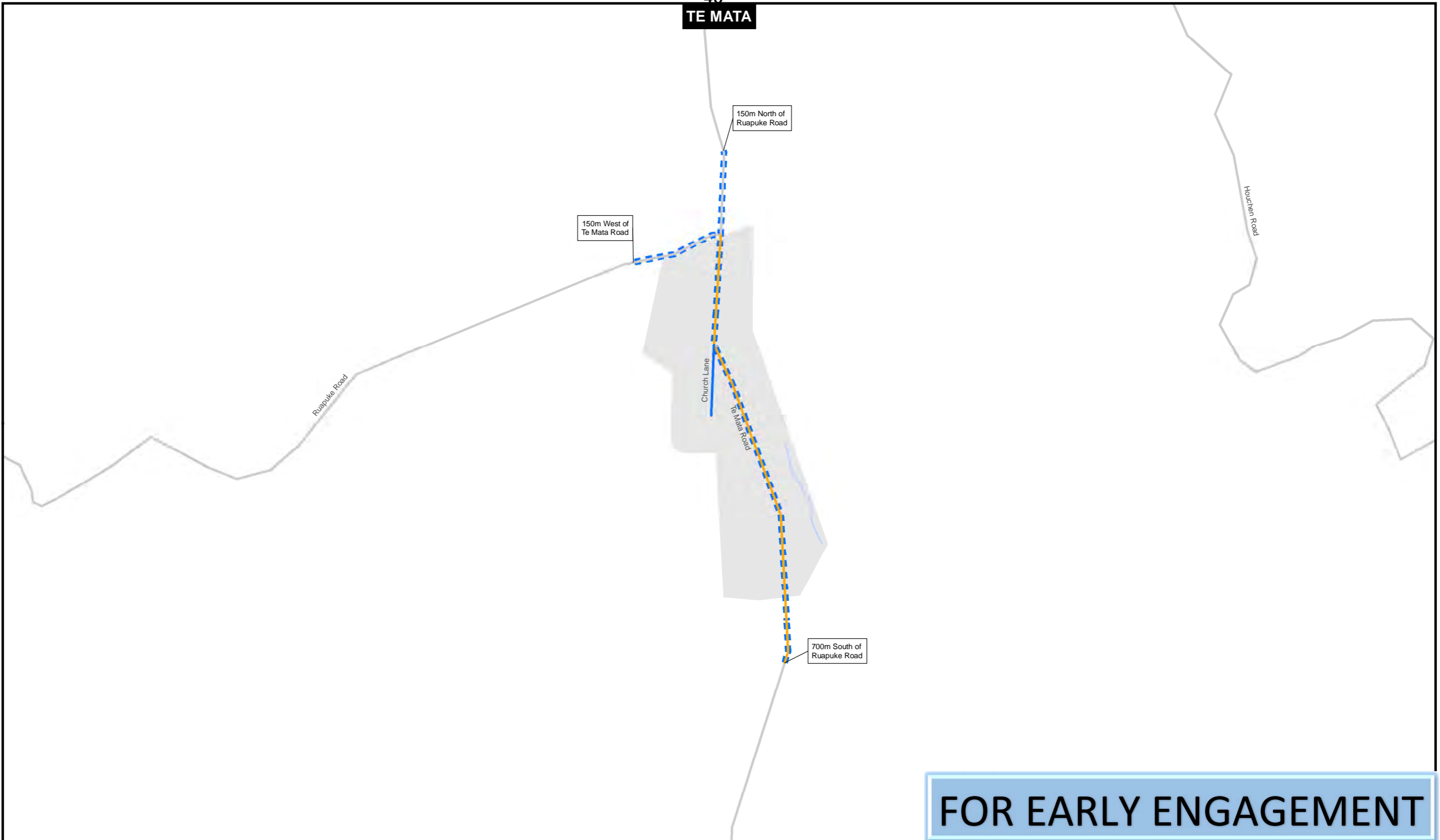


**Waikato District  
Speed Limit Bylaw 2011  
Proposed Amendments  
2018**

Revision B  
Sheet 31 of 36

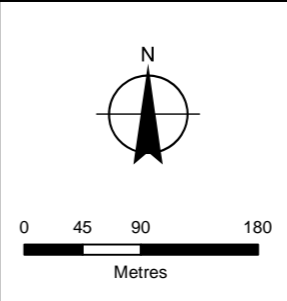
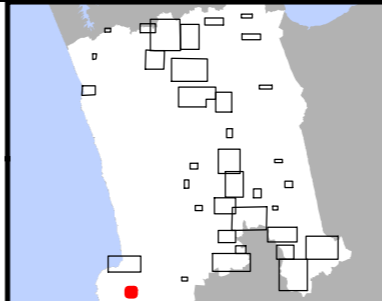


40  
TE MATA



**FOR EARLY ENGAGEMENT**

- LEGEND**
- Study area
  - Extent of area declared to be urban traffic area pursuant to Waikato District Council Bylaw
  - Water
  - Existing speed**
  - Road declared to be 50km/h speed limit pursuant to Waikato District Council bylaw
  - Road declared to be 70km/h speed limit pursuant to Waikato District Council bylaw
  - 100km/h speed limit
  - Speed Bylaw SH
  - Proposed speed**
  - Road proposed to have 50km/h speed limit (2018)



**Waikato District  
Speed Limit Bylaw 2011  
Proposed Amendments  
2018**

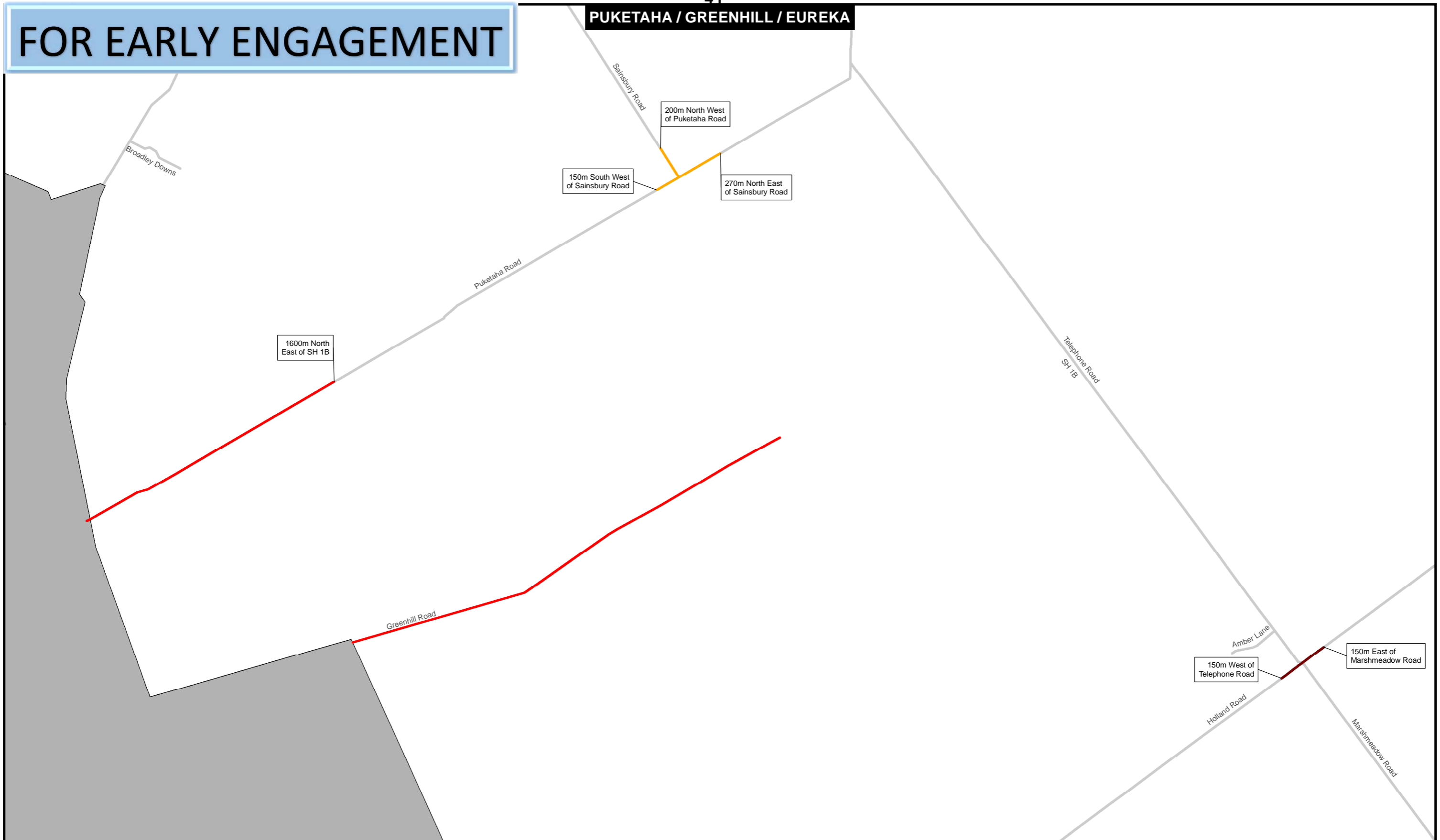
Revision B  
Sheet 32 of 36





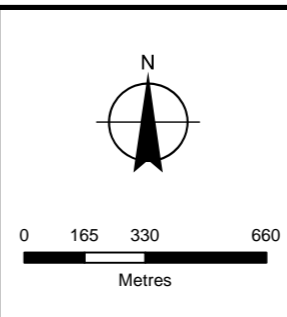
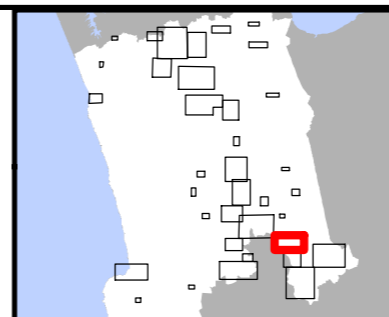
# FOR EARLY ENGAGEMENT

## PUKETAHA / GREENHILL / EUREKA



### LEGEND

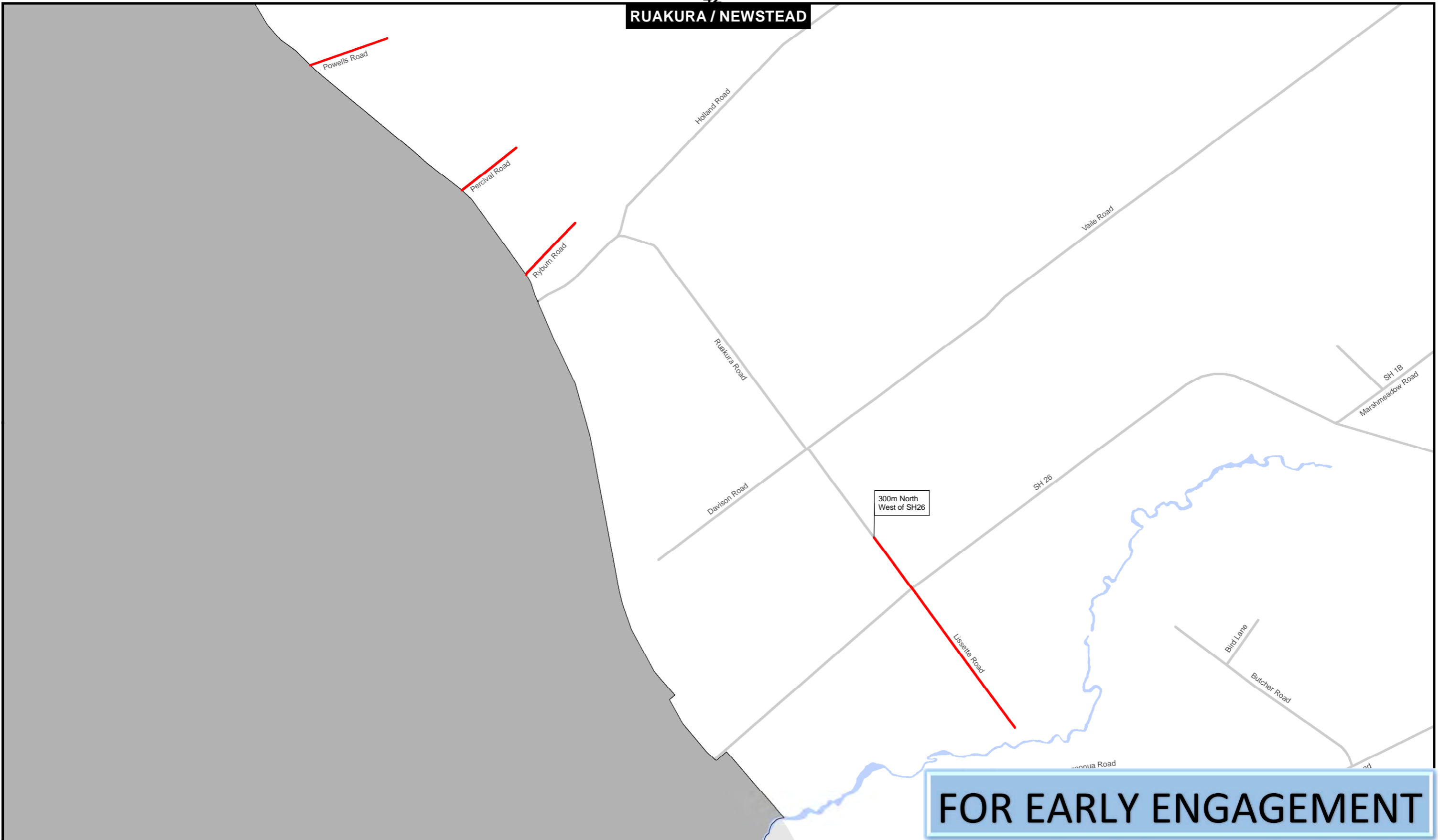
- Study area
- Existing speed**
- Road declared to be 70km/h speed limit pursuant to Waikato District Council bylaw
- Rural intersection activated warning zones declared to be 70km/h pursuant to Waikato District Council bylaw
- Road declared to be 80km/h speed limit pursuant to Waikato District Council bylaw
- 100km/h speed limit
- Speed Bylaw SH



**Waikato District  
Speed Limit Bylaw 2011  
Proposed Amendments  
2018**

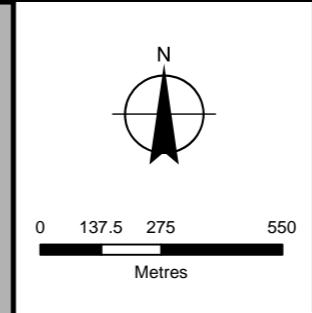
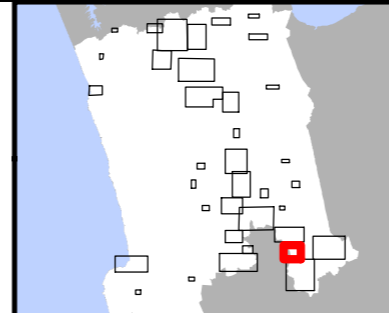
Revision B  
Sheet 33 of 36





**FOR EARLY ENGAGEMENT**

- LEGEND**
- Study area
  - Extent of area declared to be urban traffic area pursuant to Waikato District Council Bylaw
  - Water
  - Existing speed**
  - Road declared to be 80km/h speed limit pursuant to Waikato District Council bylaw
  - 100km/h speed limit
  - Speed Bylaw SH

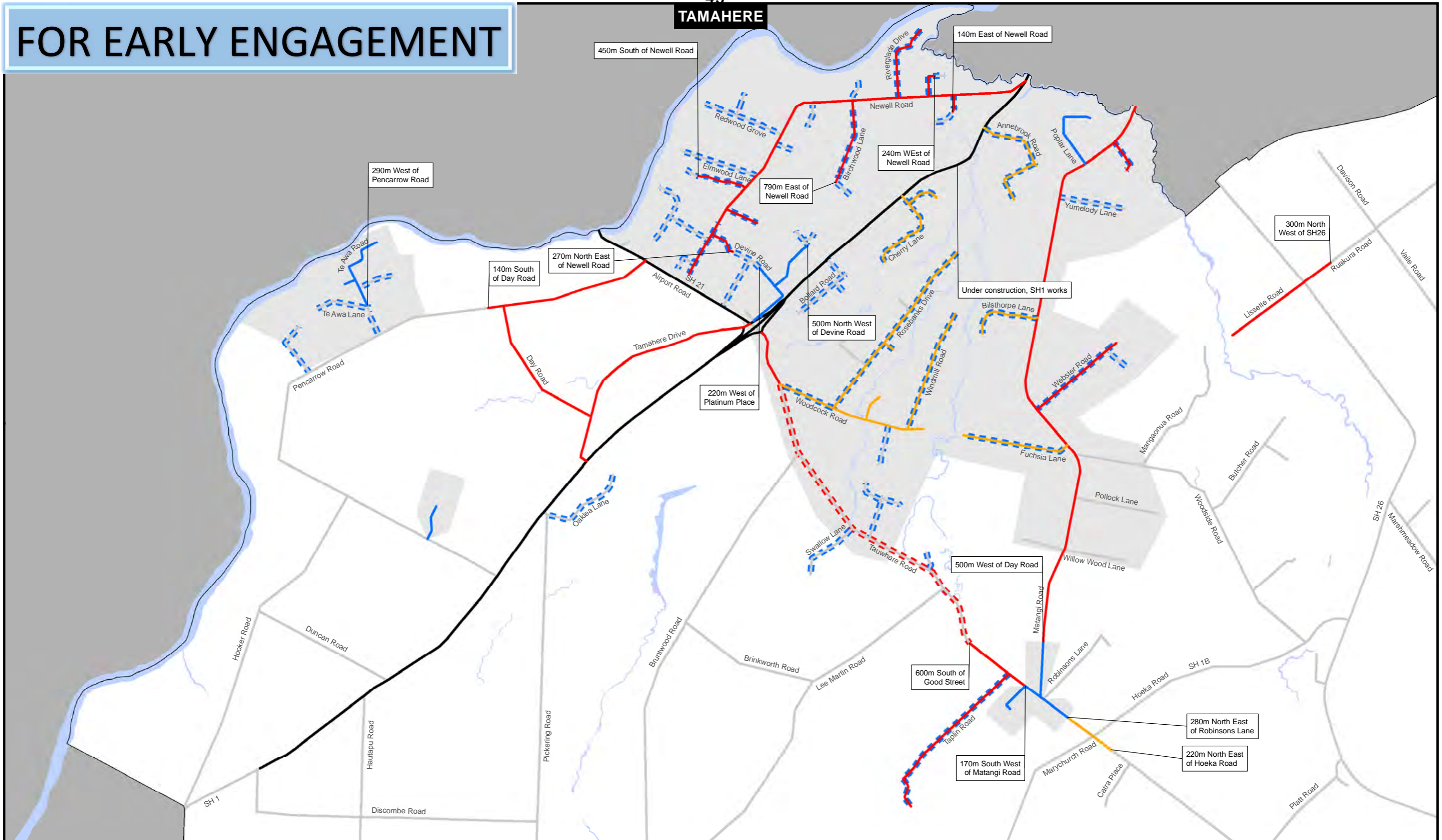


**Waikato District  
Speed Limit Bylaw 2011  
Proposed Amendments  
2018**

Revision B  
Sheet 34 of 36



# FOR EARLY ENGAGEMENT



**LEGEND**

- Study area
- Extent of area declared to be urban traffic area pursuant to Waikato District Council Bylaw
- Water
- Existing speed**
  - Road declared to be 50km/h speed limit pursuant to Waikato District Council bylaw
  - Road declared to be 70km/h speed limit pursuant to Waikato District Council bylaw
  - Road declared to be 80km/h speed limit pursuant to Waikato District Council bylaw
  - 100km/h speed limit
  - Speed Bylaw SH

**Proposed speed**

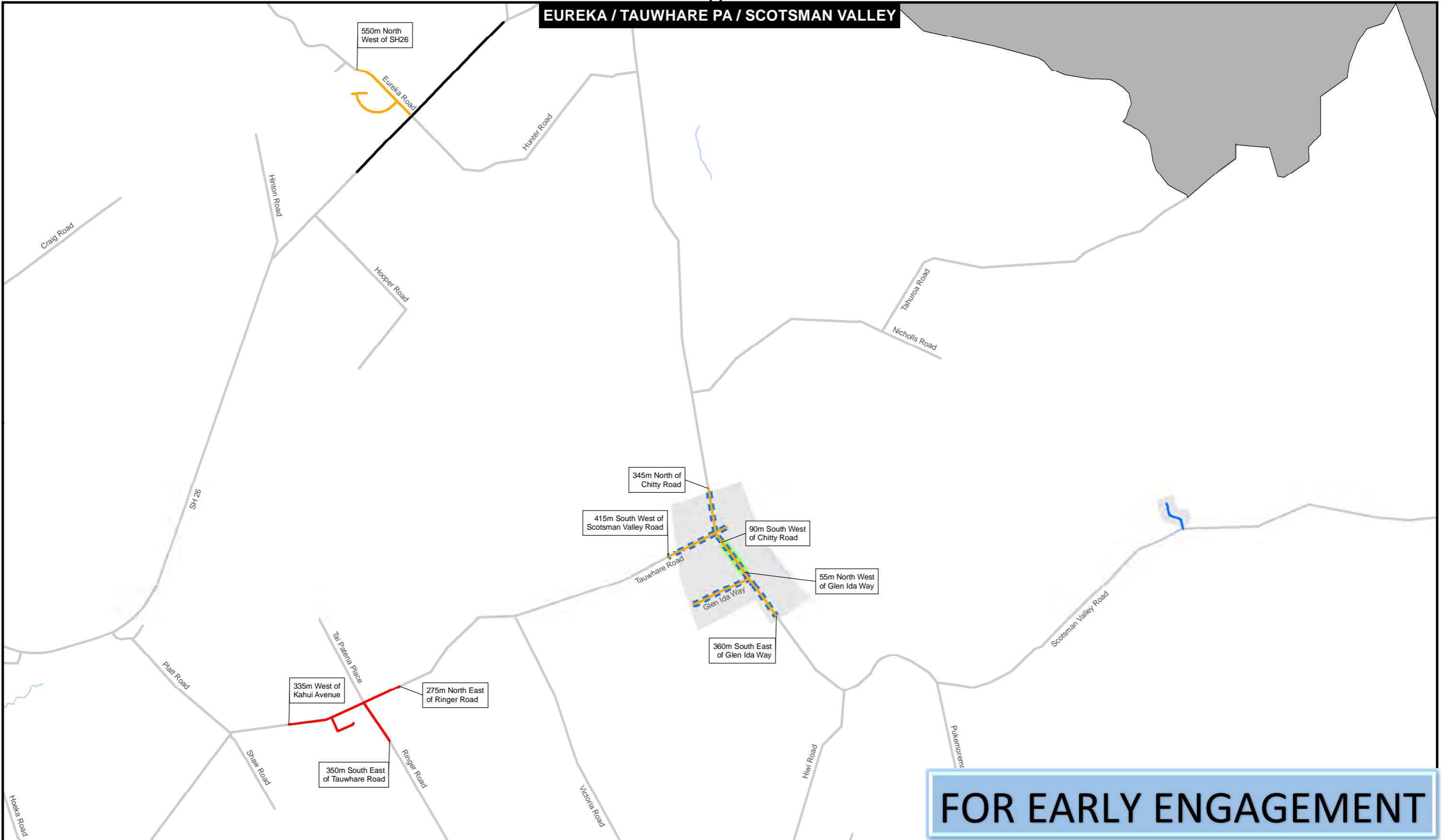
- Road proposed to have 50km/h speed limit (2018)
- Road proposed to have 80km/h speed limit (2018)

**Waikato District  
Speed Limit Bylaw 2011  
Proposed Amendments  
2018**

Revision B  
Sheet 35 of 36



EUREKA / TAUWHARE PA / SCOTSMAN VALLEY



FOR EARLY ENGAGEMENT

**LEGEND**

Study area

Extent of area declared to be urban traffic area pursuant to Waikato District Council Bylaw

Water

**Existing speed**

Road declared to be 50km/h speed limit pursuant to Waikato District Council bylaw

Road declared to be 70km/h speed limit pursuant to Waikato District Council bylaw

Road declared to be 80km/h speed limit pursuant to Waikato District Council bylaw

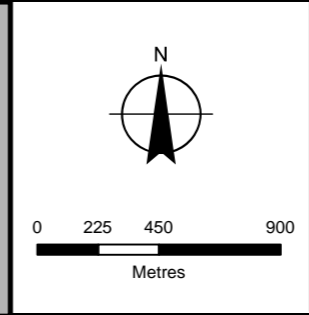
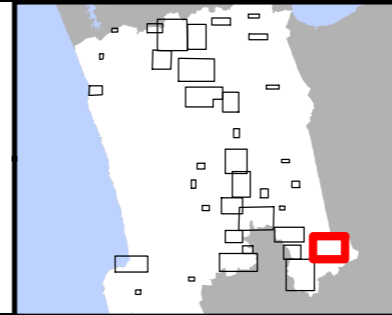
Road declared to be 40km/h speed limit in school zone pursuant to Waikato District Council bylaw

100km/h speed limit

Speed Bylaw SH

**Proposed speed**

Road proposed to have 50km/h speed limit (2018)



Waikato District  
Speed Limit Bylaw 2011  
Proposed Amendments  
2018

Revision B  
Sheet 36 of 36



---

**Open Meeting**

<b>To</b>	Taupiri Community Board
<b>From</b>	Tony Whittaker General Manager Strategy & Support
<b>Date</b>	31 July 2018
<b>Prepared by</b>	Julienne Calambuhay Management Accountant
<b>Chief Executive Approved</b>	Y
<b>Reference/Doc Set #</b>	GOV0506
<b>Report Title</b>	Discretionary Fund Report to 31 July 2018

**1. EXECUTIVE SUMMARY**

---

To update the Board on the Discretionary Fund Report to 31 July 2018.

**2. RECOMMENDATION**

---

**THAT the report from the General Manager Strategy & Support be received.**

**3. ATTACHMENTS**

---

Discretionary Fund Report to 31 July 2018

## TAUPIRI COMMUNITY BOARD DISCRETIONARY FUND 2018/2019

	<b>GL</b>	<b>1.208.1704</b>	
<b>2018/19 Annual Plan</b>		1,624.00	
<b>Carry forward from 2017/18</b>		2,572.00	
<b>Total Funding</b>		<u><b>4,196.00</b></u>	
<b>Expenditure</b>			
<b>Total Expenditure</b>		<u>-</u>	
<b>Net Funding Remaining (Excluding commitments)</b>		<u><b>4,196.00</b></u>	
<b>Commitments</b>			
14-Aug-17 Allocated to Chair to purchase miscellaneous items (TCBI708/03)	100.00		
Less: Expenses - Jo Morley	20.91	79.09	
<b>Total Commitments</b>		<u><b>79.09</b></u>	
<b>Net Funding Remaining (Including commitments) as of 31 July 2018</b>		<u><b>4,116.91</b></u>	

### **Open Meeting**

<b>To</b>	Taupiri Community Board
<b>From</b>	Tony Whittaker General Manager Strategy & Support
<b>Date</b>	10 July 2018
<b>Prepared by</b>	Lianne van den Bemd Community Development Advisor
<b>Chief Executive Approved</b>	Y
<b>Reference #</b>	CDR0502 / GOV0506
<b>Report Title</b>	Revised Discretionary Grants Policy

## **I. EXECUTIVE SUMMARY**

---

The purpose of this report is for the Community Board to receive Waikato District Council's revised Discretionary Grants Policy ("the Policy"). The Policy has been reviewed and updated following consultation with Council's Discretionary & Funding Committee, community boards and community committees.

The Discretionary Grants Policy was adopted by Council at its meeting on 9 April 2018.

## **2. RECOMMENDATION**

---

**THAT the report of the General Manager Strategy & Support be received;**

**AND THAT the Taupiri Community Board applies the revised Discretionary Grants Policy with immediate effect.**

## **3. BACKGROUND**

---

This policy applies to:

### **1. Waikato District Council Discretionary & Funding Committee**

The Discretionary & Funding Committee allocates grants from the Events Fund and the Rural Ward Fund. Rural Ward grants are available for projects and initiatives in rural areas and Events grants are available for events held within the Waikato District Council area.

### **2. Waikato District Council Community Boards / Community Committees**

Community boards / community committees may use a portion of their discretionary funds to allocate grants for events and projects in their areas. Applicants must outline

how their event or project will contribute to the community board / community committee area and wider community. The relevant community board / community committee has responsibility for determining grant applications in their area.

The objective of this Policy is to ensure that discretionary grants are distributed to community groups, non-commercial groups and voluntary organisations within the Waikato district in accordance with set criteria.

The revised Policy includes the following changes to the criteria as agreed by the Discretionary & Funding Committee at its meeting held on Tuesday, 28 November 2017:

- Applications for Christmas parade / events will need to be made to the relevant community board or community committee (previously applications for Christmas parade / events could be made to both the Discretionary & Funding Committee and to community boards and community committees).
- Applications for ANZAC events will need to be made the Discretionary & Funding Committee only (previously applications relating to ANZAC could be considered by community boards / community committees).
- Applications may be considered from schools where the Ministry of Education will not fully fund the project and the benefits are for the wider community (maintenance and operational costs are now excluded).
- Multiple applications through the discretionary grants funding cycle made to community boards, community committees and Discretionary & Funding Committee for a local event can be considered provided there is wide community benefit (previously only one application per project / event could be made).
- Applications above \$1000 will need to complete the prescribed application form, provide relevant quotes and financial statements (status quo remains).
- Applications under \$1000 will only need to provide a cover letter describing the event / project and relevant quotes (new criteria).
- Council-owned property i.e. halls managed by hall committees and who receive a targeted rate are not eligible for funding (previously hall committees could be considered for funding).
- Applicants or their agent will be required to attend the community board / community committee and the Discretionary & Funding Committee to present their application. For applications where an applicant cannot attend the meeting, they need to advise in advance their unavailability to the Community Development Advisor (new criteria).

This Policy is due to be reviewed again in June 2021.

## **4. CONSIDERATION**

---

### **4.1 FINANCIAL**

Council allocates funding annually for discretionary grants. The Policy will ensure that funds are disbursed to the community, yield optimal community-wide benefits and greater accountability.



## **4.2 LEGAL**

The Local Government Act requires local authorities to play a broad role in meeting the current and future needs of their communities for good quality local infrastructure, local public services and performance of regulatory functions (*Local Government Act 2002 Amendment Act 2012*). Waikato District Council achieves this in a number of ways, including through the provision of discretionary funding to community boards / community committees to advance projects within their local areas and through the allocation of grants for rural communities and events by the Discretionary & Funding Committee.

This policy also aligns to the Local Government (Community Well-being) Amendment Bill aims to restore the purpose of local government to “promote the social, economic, environmental, and cultural well-being of communities”.

## **5. CONCLUSION**

---

This report presents the revised Discretionary Grants Policy adopted by Council at its meeting on 9 April 2018.

The views of community boards and community committees were considered as part of the policy review. The revised Policy will enable both the application process and the administration of funding and grants to be streamlined and simplified.

## **6. ATTACHMENTS**

---

Revised updated Discretionary Grants Policy

# Discretionary Grants Policy

Policy Owner:	Community Development Adviser
Date approved:	June 2018
Next review date:	June 2021
Document number:	1987518
Engagement required:	External

---

## 1 Introduction

The Local Government Act requires local authorities to play a broad role in meeting the current and future needs of their communities for good quality local infrastructure, local public services and performance of regulatory functions (Local Government Act 2002 Amendment Act 2012). Waikato District Council supports this in a number of ways, including through the provision of discretionary funding to community boards and community communities and through the Discretionary & Funding Committee to advance projects and events within communities through the allocation of grants.

## 2 Purpose

The objective of this policy is to ensure that discretionary grants are distributed to community groups, non-commercial groups and voluntary organisations within the Waikato district in accordance with set criteria whilst ensuring greater accountability.

## 3 Definitions

**Word:** definition

## 4 Application

This policy applies to:

- a) The Discretionary & Funding Committee, local community boards and the Te Kauwhata and Meremere Community Committees as they either consider grant applications and/or make decisions about the distribution of discretionary funds as grants.
- b) External applicants who apply on behalf of community groups, non-commercial groups and voluntary organisations for discretionary grants from the Waikato District Council.

## 5 Significance

This policy is not considered significant under the Significance and Engagement Policy.

## 6 Policy statements

### 6.1 General Statements

The Waikato District Council, as a provider of local public services, provides discretionary grants four times annually to assist community groups, non-commercial groups and voluntary organisations operating within the district.

Discretionary grants are contestable and will be allocated in a manner consistent with the criteria outlined in this policy.

Discretionary grants can be sought for community projects and/or events to be held or completed in the district.

Community organisations can apply for and have grants approved provided they are able to demonstrate broad community benefits from their project and community support for it.

## 6.2 Funding Mechanisms

Discretionary grants in accordance with this policy are allocated through two funding mechanisms:

### a) Waikato District Council Discretionary & Funding Committee

The Discretionary & Funding Committee allocates grants from the Events Fund and the Rural Ward Fund. Rural Ward grants are available for projects in rural areas and areas that are not served by a community board. Events grants are available for events held within the Waikato District Council area.

### b) Waikato District Council Community Boards and the Te Kauwhata and Meremere Community Committees

Community boards (Ngaruawahia, Raglan, Onewhero – Tuakau, Taupiri, Huntly) and the Te Kauwhata and Meremere Community Committees allocate grants for events and projects in their areas. Applicants must outline how their event or project will contribute to the community board area and wider community. The relevant community board or committee has responsibility for determining grant applications in their area.

## 6.3 Criteria for grants

Applications are required to meet the following criteria:

- a) Applications will be accepted from community groups, non-commercial groups and voluntary organisations. Applications from individuals will not be accepted.
- b) Applications will need to be made to the relevant community board or committee, or to Council's Discretionary & Funding Committee.
- c) Applications for Christmas parade/events will need to be made to the relevant community board or community committee.
- d) Applications for Anzac events will need to be made the Discretionary & Funding Committee only.

- e) Applicants need to describe in their application why the event or project is important to the community and how the wider community will benefit by the event or project.
- f) Grants up to \$5000 can be funded up to 100% at the discretion of the relevant community board or committee or Council's Discretionary & Funding Committee. For grants above \$5000 a funding cap of 75% applies
- g) Applicants can have in-kind contributions recognised in terms of the non-grant funding component provided they demonstrate good community engagement.
- h) Applications must detail how the monies sought will specifically be used and how the balance of the monies required for the event or project will be obtained. All grant applications must include a detailed budget for the event or project.
- i) Capital expenditure items may be considered for grant applications.
- j) Applicants can make more than one application for a grant within a 12-month period provided that the grant being sought is for a different project or event and an accountability statement has been completed.
- k) Applications may be considered from schools where the Ministry of Education will not fully fund the project and the benefits are for the wider community. (maintenance and operational costs are excluded).
- l) Grants will not be considered for events or projects that have already occurred / projects completed (i.e. no retrospective funding).
- m) Grants will not be considered for ongoing operational & maintenance cost.
- n) Grants will not be given to oppose consent decisions, attend conferences or to contest legal cases.
- o) Applications from commercial entities will not be considered.
- p) Multiple applications through the discretionary grants funding cycle made to the community boards, community committees and Discretionary & Funding Committee for a local event can be considered provided there is wide community benefit.
- q) Applications above \$1000 will need to complete the prescribed application form, provide relevant quotes and financial statements.
- r) Applications under \$1000 will only need to provide a cover letter describing the event/project and relevant quotes.
- s) The project or event must take place in the Waikato District Council area of jurisdiction.
- t) Council-owned property i.e. halls managed by hall committees and who receive a targeted rate are not eligible for funding.

#### 6.4 Eligibility Criteria

- a) Applications are required to meet the following eligibility criteria:

- b) Applicants must demonstrate that they will be undertaking a project or event that benefits particular community/communities within the Waikato district.
- c) Applicants must be based in the Waikato district or offering services to a community/communities in the district.
- d) Applicants must be either a not for profit organisation OR a registered charitable trust, charitable entity or incorporated society.
- e) Incomplete or non-complying applications will not be considered. If an application is considered to be incomplete the applicant will be given five working days to submit the required outstanding information. If the required information is not received within five working days the entire application will be returned to the applicant.
- f) Successful applicants must complete a project accountability report within 2 months of the completion of the project before being eligible for further funding. This is essential for auditing requirements.
- g) Applicants or their agent will be required to attend the community board / community committee and the Discretionary & Funding Committee to present their application. For applications where an applicant cannot attend the meeting, they need to advise in advance their unavailability to the Community Development Advisor

#### 6.5 Accountability

- a) On completion of the project or event an accountability statement must be completed within 2 months. Successful applicants will be required to:
- b) Publicly acknowledge Council support received on brochures or sponsorship boards.
- c) Submit an invoice showing completion of specific works, unless a general grant has been made. Funding will be paid following receipt of the invoice.
- d) Expend grants within 12 months of approval (If the monies cannot be expended within a 12 month period, applicants will need to apply in writing for an extension of the grant).
- e) For grants over \$10,000 additional conditions appropriate to the circumstances may be imposed at the discretion of the Discretionary & Funding Committee, or the relevant community board or committee.
- f) Grants cannot be uplifted until all funds have been secured for the project.

#### 6.6 Discretion

Applications received outside of the closing dates for funding rounds will not be considered.

#### 6.7 Goods and Services Tax (GST)

- a) Applicants who are not GST registered need to provide budget figures that include GST.
- b) Applicants who are GST registered need to provide budget figures that exclude GST. They will also need to provide:
  - i. their GST number, and

- ii. a separate GST invoice if their application is successful.

## **7 Policy review**

- 7.1 This policy shall be reviewed every three years or as required.

---

**Open Meeting**

<b>To</b>	Taupiri Community Board
<b>From</b>	Tony Whittaker General Manager Strategy & Support
<b>Date</b>	16 July 2018
<b>Prepared by</b>	Sharlene Jenkins PA to General Manager Strategy & Support
<b>Chief Executive Approved</b>	Y
<b>Reference/Doc Set #</b>	GOV0506
<b>Report Title</b>	Year to Date Service Request Report

**1. EXECUTIVE SUMMARY**

---

To update the Board on the Year to Date Service Request Report to 30 June 2018.

**2. RECOMMENDATION**

---

**THAT the report from the General Manager Strategy & Support be received.**

**3. ATTACHMENTS**

---

Year to Date Service Request Report for Taupiri Community Board

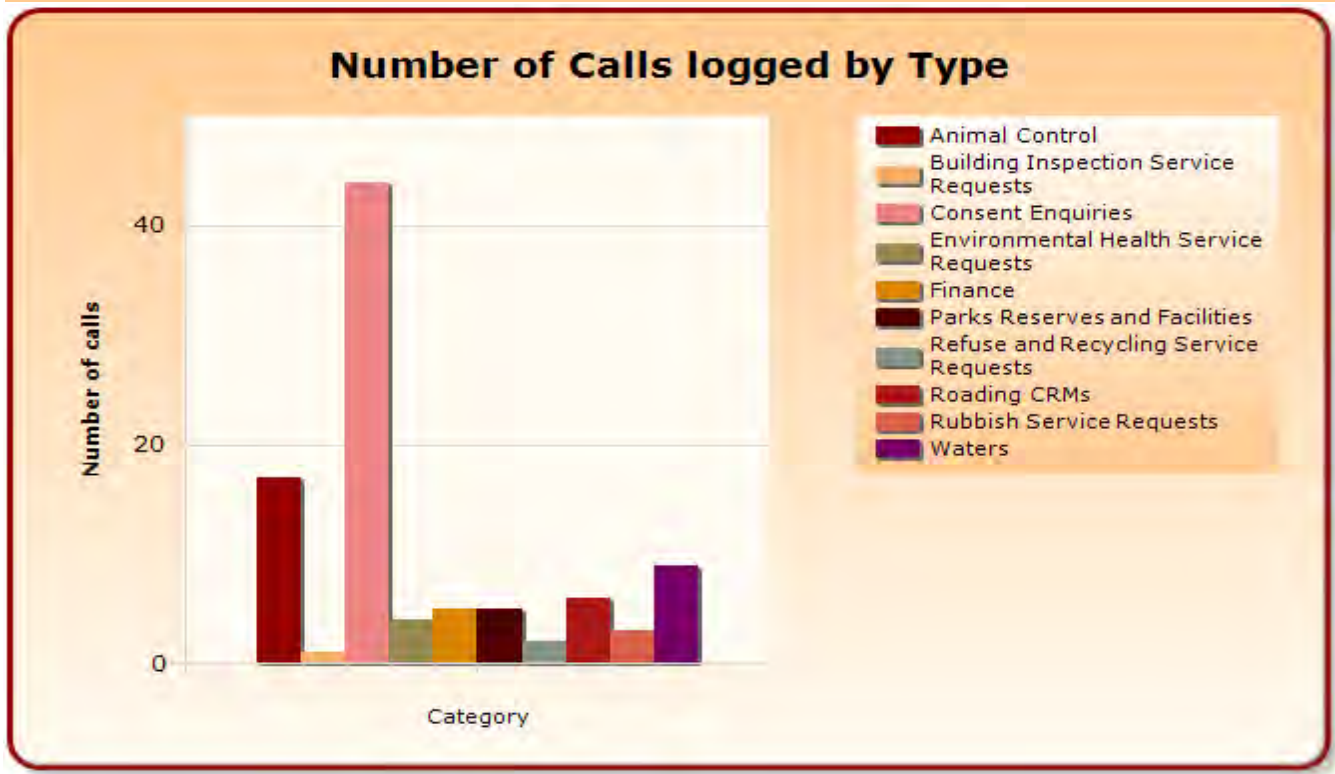

# Service Request Time Frames for TAUPIRI Community Board

Date Range: 01/04/2018 to 30/06/2018



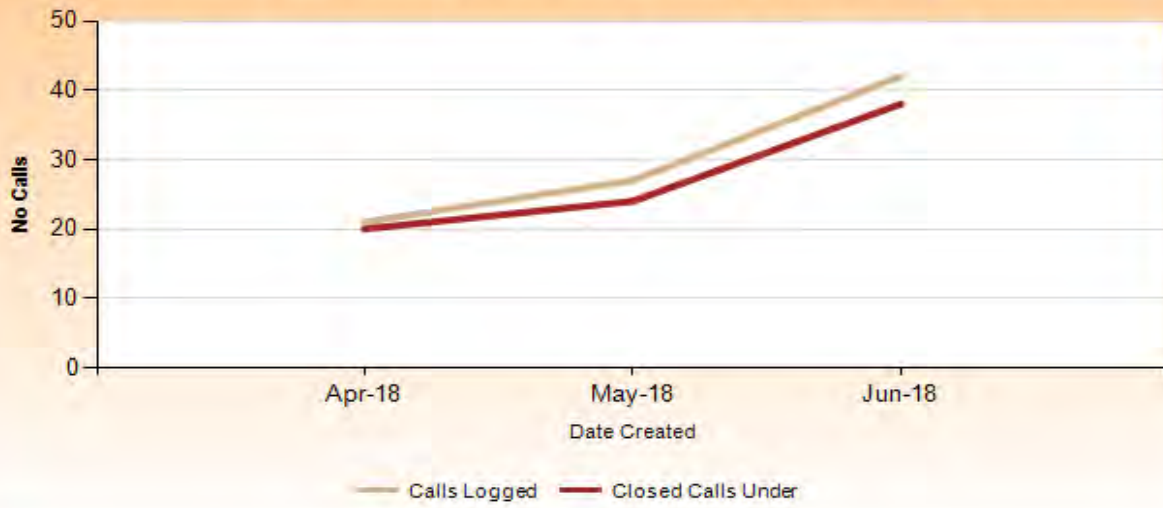
The success rate excludes Open Calls as outcome is not yet known.

7/16/2018 12:52:55 PM

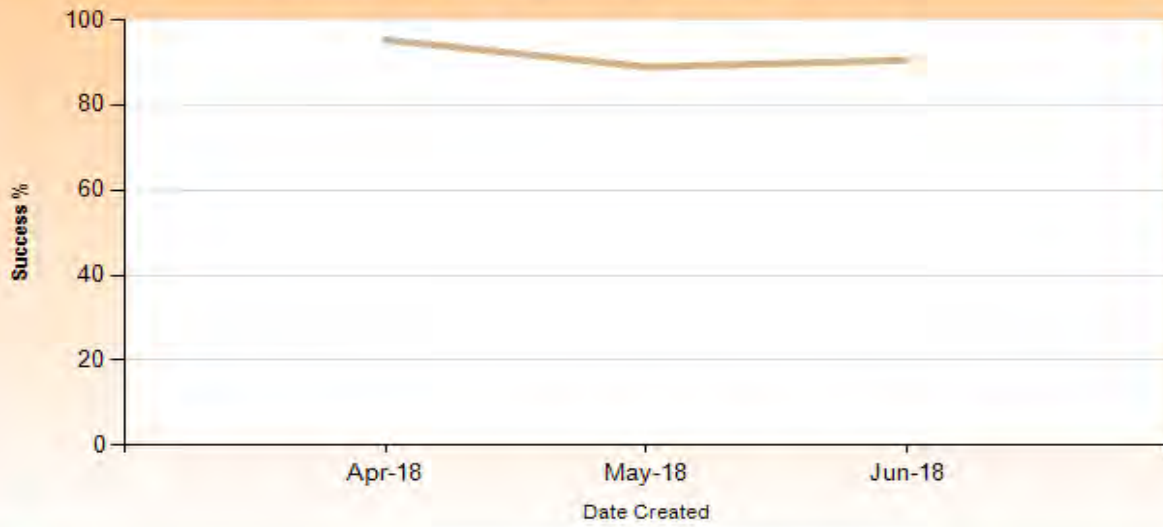




### Volume of Calls Closed vs Calls Closed in Time



### Completion Success per month



			Open		Closed		
<b>Closed Calls</b> are those calls logged during the time period that are now closed.	<b>Open Calls</b> are all the calls open for the ward and may have been logged at any time.	<b>Number of Calls</b>	<b>Open Calls Over</b>	<b>Open Calls Under</b>	<b>Closed Calls Over</b>	<b>Closed Calls Under</b>	<b>Success Rate</b>
<b>Animal Control</b>							
	<b>Summary</b>	<b>17</b>			<b>1</b>	<b>16</b>	<b>94.12%</b>
	Animal Charges	1				1	100.00%
	Dog Property Visit	8			1	7	87.50%
	Dog Straying - Current	5				5	100.00%
	Dog/Animal Missing	2				2	100.00%
	Dogs Aggression - Current	1				1	100.00%
<b>Building Inspection Service Requests</b>							
	<b>Summary</b>	<b>1</b>				<b>1</b>	<b>100.00%</b>
	Building Inspection Service Requests	1				1	100.00%
<b>Consent Enquiries</b>							
	<b>Summary</b>	<b>44</b>		<b>2</b>	<b>2</b>	<b>40</b>	<b>95.24%</b>
	Onsite Services	1				1	100.00%
	Planning Process	7		1	1	5	83.33%
	Property Information Request	16				16	100.00%
	Zoning and District Plan Enquiries	20		1	1	18	94.74%
<b>Environmental Health Service Requests</b>							
	<b>Summary</b>	<b>4</b>				<b>4</b>	<b>100.00%</b>
	Environmental Health Complaint	2				2	100.00%
	Noise Complaint - Environmental Health	1				1	100.00%
	Noise complaints straight to contractor	1				1	100.00%
<b>Finance</b>							
	<b>Summary</b>	<b>5</b>		<b>1</b>	<b>2</b>	<b>2</b>	<b>50.00%</b>
	Rates query	5		1	2	2	50.00%
<b>Parks Reserves and Facilities</b>							
	<b>Summary</b>	<b>5</b>	<b>1</b>	<b>1</b>		<b>3</b>	<b>100.00%</b>
	Parks & Reserves - Buildings	1				1	100.00%
	Parks & Reserves - Lake Access	2	1	1			NaN
	Parks & Reserves - Reserve Issues	2				2	100.00%
<b>Refuse and Recycling Service Requests</b>							
	<b>Summary</b>	<b>2</b>			<b>1</b>	<b>1</b>	<b>50.00%</b>
	Refuse - Non-Collection	2			1	1	50.00%
<b>Roading CRMs</b>							
	<b>Summary</b>	<b>6</b>			<b>2</b>	<b>4</b>	<b>66.67%</b>
	Road Culvert Maintenance	1				1	100.00%
	Road Safety Issue Enquiries	1				1	100.00%
	Roading Work Assessment Required - OnSite 5WD	1			1		0.00%
	Routine Roothing Work Direct to Contractor 5WD Comp	1				1	100.00%
	Street Light Maintenance	1			1		0.00%
	Urgent Roothing Work 4Hr Response	1				1	100.00%

59

<b>Rubbish Service Requests</b>							
	<b>Summary</b>	<b>3</b>				<b>3</b>	<b>100.00%</b>
	Abandoned Vehicle	1				1	100.00%
	Illegal Rubbish Dumping	1				1	100.00%
	Inorganic Non-Collection	1				1	100.00%
<b>Waters</b>							
	<b>Summary</b>	<b>9</b>		<b>1</b>		<b>8</b>	<b>100.00%</b>
	3 Waters Enquiry	1				1	100.00%
	Drinking Water Final Meter Read	3				3	100.00%
	Drinking Water minor leak	2				2	100.00%
	Fix Water Toby	1		1			NaN
	New Drinking Storm Waste water connections	1				1	100.00%
	No Drinking Water	1				1	100.00%
<b>Total</b>		<b>96</b>		<b>1</b>	<b>5</b>	<b>8</b>	<b>91.11%</b>

### Open Meeting

<b>To</b>	Taupiri Community Board
<b>From</b>	Roger MacCulloch Deputy General Manager - Service Delivery
<b>Date</b>	2 August 2018
<b>Chief Executive Approved</b>	Y
<b>DWS Document Set #</b>	Gov0506
<b>Report Title</b>	Taupiri Works and Issues Report, August 2018

## 1. EXECUTIVE SUMMARY

---

To update the Community Board on issues arising from the previous meeting and on contracts and projects underway in Taupiri.

## 2. RECOMMENDATION


---

**THAT the report from the General Manager Customer Support be received.**

## 3. ATTACHMENTS

---

Issue	Area	Action
<p>1. <u>Button Road/Lane fruit trees on Reserve</u></p> <p><b>February:</b> Fruit trees have been broken on the Reserve near 6 Button Rd/Lane (noticed in January 2018). 1 example is a Feijoa tree that was in 2 pieces. Board members reported when the reserve is being mown not enough care is being taken around the tress, going too close and the vehicle is hitting the trees.</p> <p>Can the broken tress be replaced and more care from contractors mowing this area. Comments please.</p> <p><b>June</b> Has this been completed?</p>	Service Delivery	<p><b>February:</b> Discussion has been held regarding care while mowing.</p> <p><b>May:</b> Work is programmed and expected to be completed mid-May.</p> <p><b>June</b> Replacement trees have been ordered and will be planted as soon as they arrive (we expect these within the next 2-3 weeks).</p> <p><b>August</b> Trees are ready to be planted this month. Scheduling in City Care for</p>

			this work. The roundabout infill planting will also be done at the same time.
3.	<p><u>Motorbikes using Wright Street underpass to Greenlane Road</u></p> <p><b>February:</b> The Wright Street entrance to underpass heading to Greenlane Road, the Board have reported Motorbikes regularly going through here.</p> <p>To get around the barriers they are going up the bank and over the gardens.</p> <p>Can access be restricted further, if possible, still allowing wheelchairs and mobility scooters to get around barriers but stop motorbikes?</p>  <p><b>June</b> Please see new photos attached of where motorbikes are accessing, site visit by board member &amp; Roger MacCulloch.</p>	Service Delivery WDA	<p><b>February</b> WDA staff will investigate options and report back to the Board in April.</p> <p><b>May</b> Potentially we could look at installing timber rail fences in locations alongside the walkway/around the barriers to try and prevent motorbikes from going around the barriers however we are unable to move the barriers any closer to each other as this will restrict access for wheelchairs and mobility scooters.</p> <p><b>June</b> Work is programmed for July. Timber rail fences will be installed (similar to photo) in locations to prohibit, as best as possible, access of motorbikes and quad bikes to the walkway.</p> <p><b>August</b> This work has been completed.</p>
4.	<p><u>Bob Byrne Park</u></p> <p>PRK1927/18 – Can some more bollards please be installed to further restrict vehicles accessing Bob Byrne Park – opposite Te Putu Street. Cars are driving over the small shrubs to get into the park. ( raised 13/06/18)</p>	Service Delivery Mark Janssen	<b>August</b> New bollards have been installed.

---

**Open Meeting**

<b>To</b>	Taupiri Community Board
<b>From</b>	Dorothy Lovell Chairperson Taupiri Community Board
<b>Date</b>	2 August 2018
<b>Prepared by</b>	Lynette Wainwright Committee Secretary
<b>Chief Executive Approved</b>	Y
<b>Reference #</b>	GOV0506
<b>Report Title</b>	Taupiri Community Plan

**1. EXECUTIVE SUMMARY**

---

The Chair will give a verbal update at the meeting on the Taupiri Community Plan.

**2. RECOMMENDATION**

---

**THAT the report from the Taupiri Community Board Chairperson be received.**

**3. ATTACHMENTS**

---

Nil