

Live Nation Festival

-

Site Plan & Visual Supplement

6 November 2026

Document Set ID: 7263837
Version: 1, Version Date: 09/11/2026

Contents

Locality Plan	1
Legal Site Boundary	2
Site Plan	3
Mainstage	4
Other Stages	5
Food & Beverage	6
Marquees	7
Camping	8
Fencing	9
Water & Facilities	10
Signage	11
Lighting	12

Document Set ID: 7263837
Version: 1, Version Date: 09/11/2026

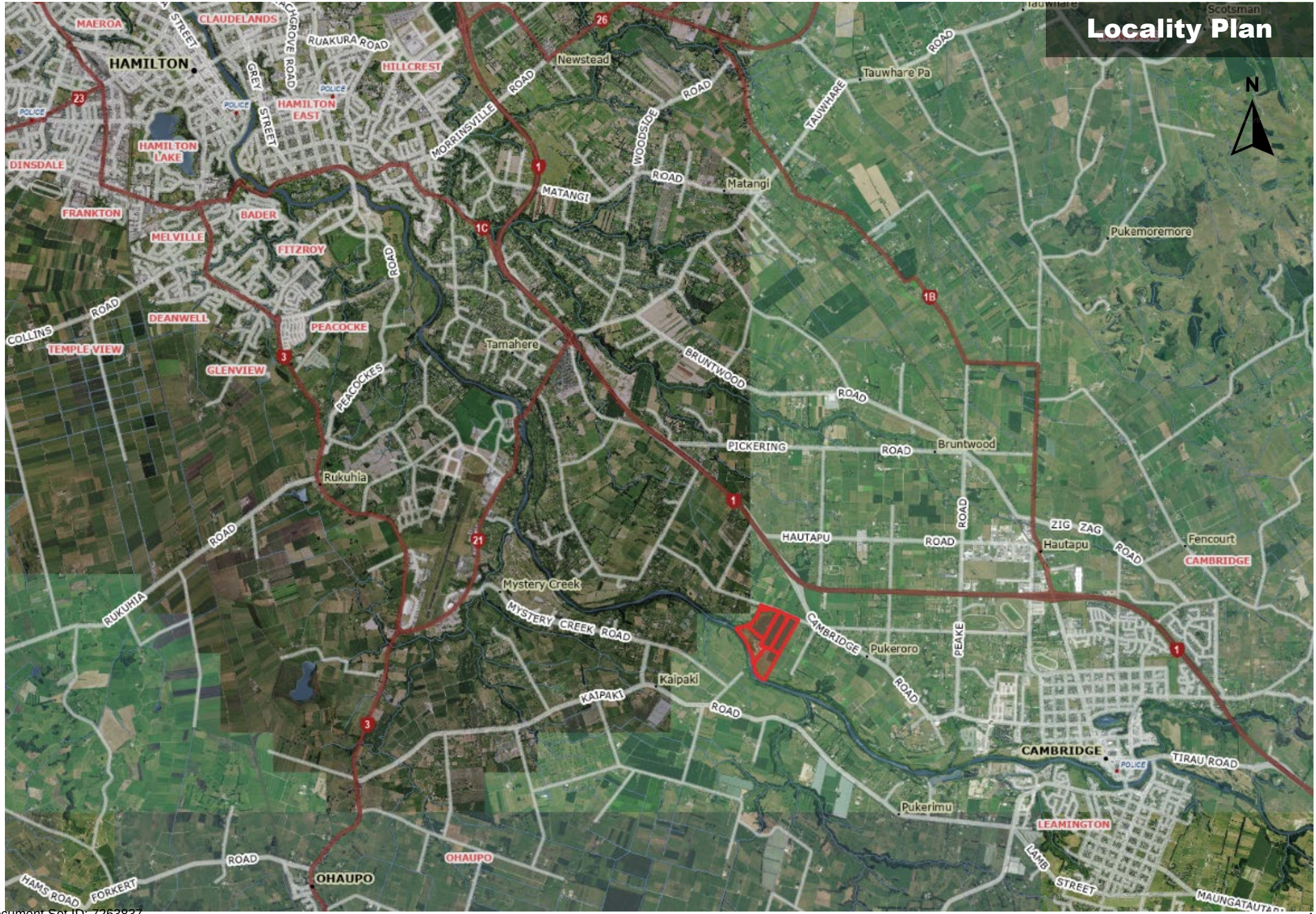
Locality Plan
N
HAMILTON
MAEROA
CLAUDELANDS
RUAKURA ROAD
HILLCREST
HAMILTON EAST
HAMILTON LAKE
DINSDALE
FRANKTON
BADER
MELVILLE
FITZROY
DEANWELL
PEACOCKE
TEMPLE VIEW
GLENVIEW
COLLINS ROAD
PEACOCKES ROAD
MORRINSVILLE ROAD
WOODSIDE ROAD
MATANGI ROAD
Newstead
Matangi
Tamahere
Tauwhare Pa
TAUWHARE ROAD
Pukemoremore
BRUNTWOOD ROAD
Bruntwood
PICKERING ROAD
Rukuhia
RUKUHIA ROAD
Mystery Creek
MYSTERY CREEK ROAD
HAUTAPU ROAD
Hautapu
ZIG ZAG ROAD
Fencourt
CAMBRIDGE
CAMBRIDGE ROAD
Pukeroro
PEAKE ROAD
Kaipaki
KAIPAKI ROAD
CAMBRIDGE
TIRAU ROAD
Pukerimu
LEAMINGTON
LAMB STREET
OHAUPO
OHAUPO ROAD
HAMS ROAD
FORKERT ROAD
MAUNGATAUTARI
1
1B
1C
3
21
23
26

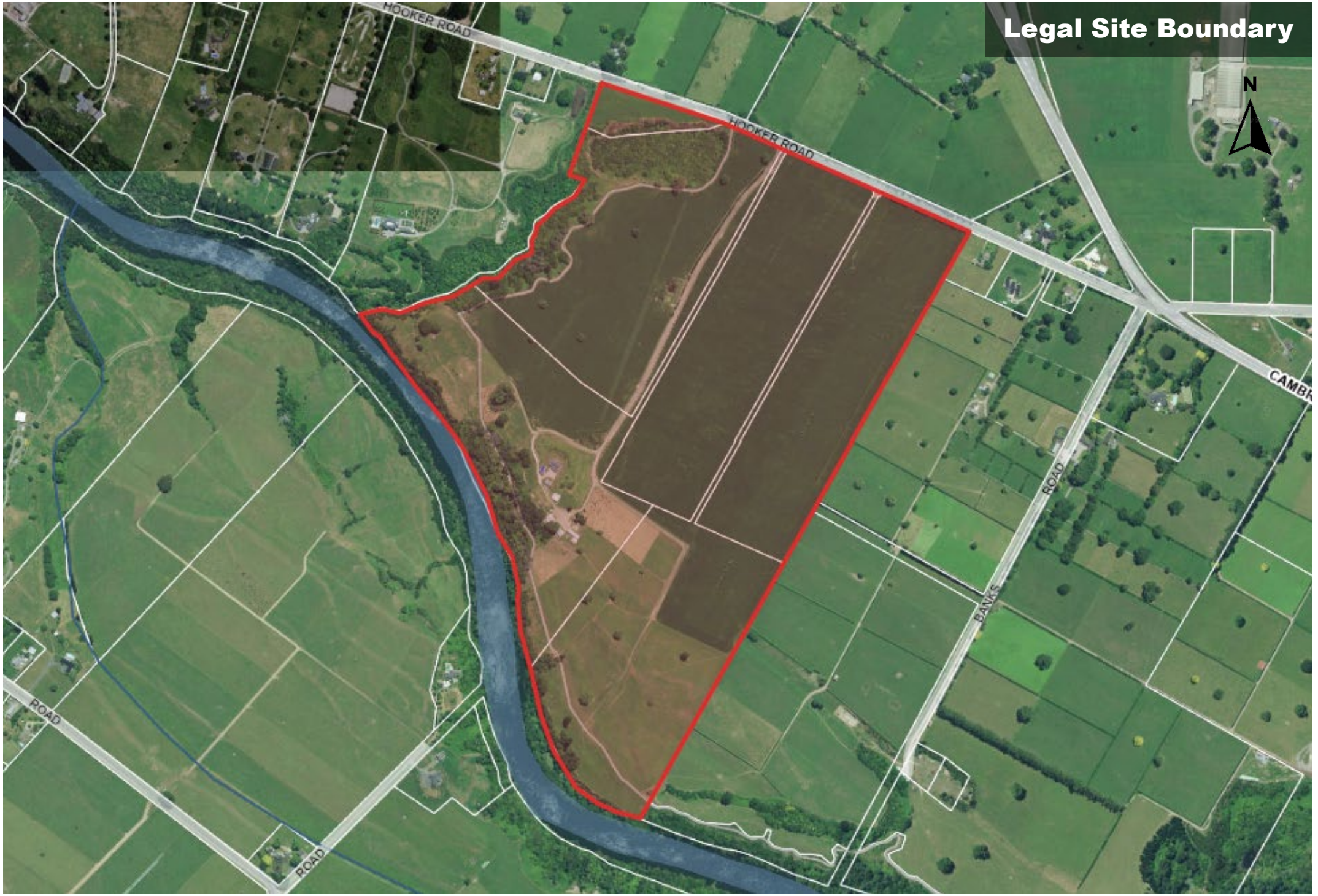
Legal Site Boundary
N
HOOKER ROAD
HOOKER ROAD
BANKS ROAD
ROAD
ROAD


N
Stage 1
Stage 2
Stage 3
Stage 4
Stage 5
SITE PLAN LEGEND
Fencing
Camping
Stages
Facilities
Vendor stalls
Toilets
Carparking
DRAFT SITE PLAN ONLY
A final site plan is to be confirmed prior to the event.







EXAMPLE ONLY





Other Stages



EXAMPLE ONLY

Food & Beverage













EXAMPLE ONLY

Document Set ID: 7263837
Version: 1, Version Date: 09/11/2026

Marquees



















EXAMPLE ONLY
Document Set ID: 7263837
Version: 1, Version Date: 09/11/2026

Camping











Document Set ID: 7263837
Version: 1, Version Date: 09/11/2026

Fencing







EXAMPLE ONLY





Document Set ID: 7263837
Version: 1, Version Date: 09/11/2026

Water & Facilities







EXAMPLE ONLY



Document Set ID: 7263837
Version: 1, Version Date: 09/11/2026

Signage







EXAMPLE ONLY

Document Set ID: 7263837
Version: 1, Version Date: 09/11/2026

Lighting





EXAMPLE ONLY