

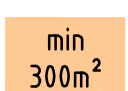




LEGEND

-  Land to be rezoned
Approx. 450ha
-  min 400m² Future Residential -
Mixed Housing Suburban Zone
Auckland Unitary Plan
-  min 300m² Future Residential -
Mixed Housing Urban Zone
Auckland Unitary Plan
-  Future Business -
Light Industry Zone
Auckland Unitary Plan
-  Council Boundary

This plan has been prepared for the purpose of obtaining a Resource Consent pursuant to the provisions of the Resource Management Act 1991. Unauthorised copying or use of this plan for any other purpose is not permitted without the prior consent of The Surveying Company Limited. Areas and dimensions shown on this plan are approximate only and are subject to confirmation by survey. This plan is not intended to be used for Architectural Design purposes.