

Report on submissions and further submissions on the  
Proposed Waikato District Plan

## **Hearing 27C: Flood Hazards and Defended Areas**

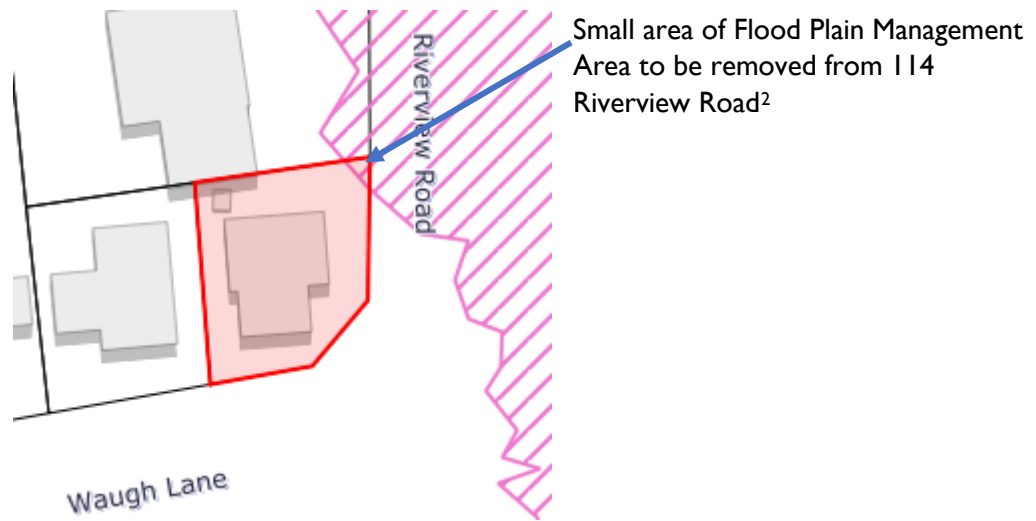
### **Appendix 3: Recommended Amendments to Planning Maps**

## Appendix 3: Recommended amendments to planning maps

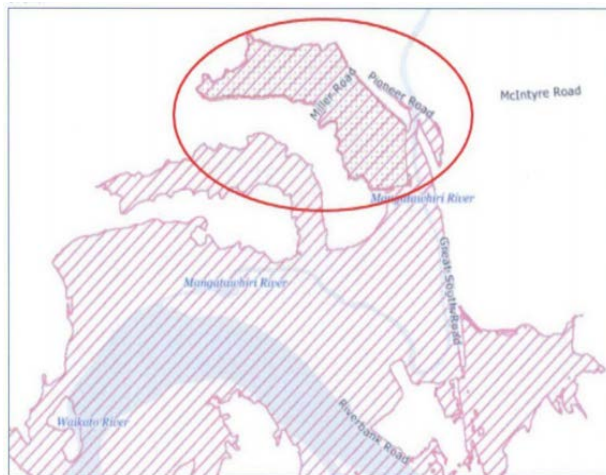
Planning maps discussed in Report H27C Flood Hazards and Defended Areas of Chapter 15 are set out below.

### 1.1 Flood Plain Management Area Overlay and Defended Area Overlay

1. Replace original notified Waipa Flood Plain Management Area (in pink hatched on the planning maps) with revised Waipa Flood Plain Management Area as shown on the planning maps (in blue hatched).<sup>1</sup>
2. Remove small portion of Flood Plain Management Area from 114 Riverview Road Huntly as shown below.



3. Replace Flood Plain Management Area extent with Defended Area as shown below<sup>3</sup>:  
Before amendment:

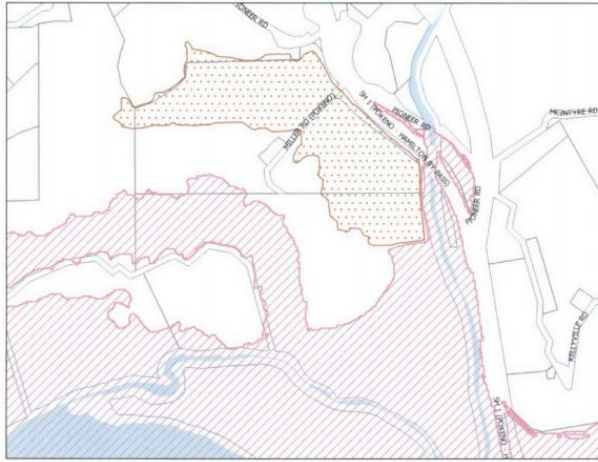


<sup>1</sup> [2146.1]

<sup>2</sup> [2171.1]

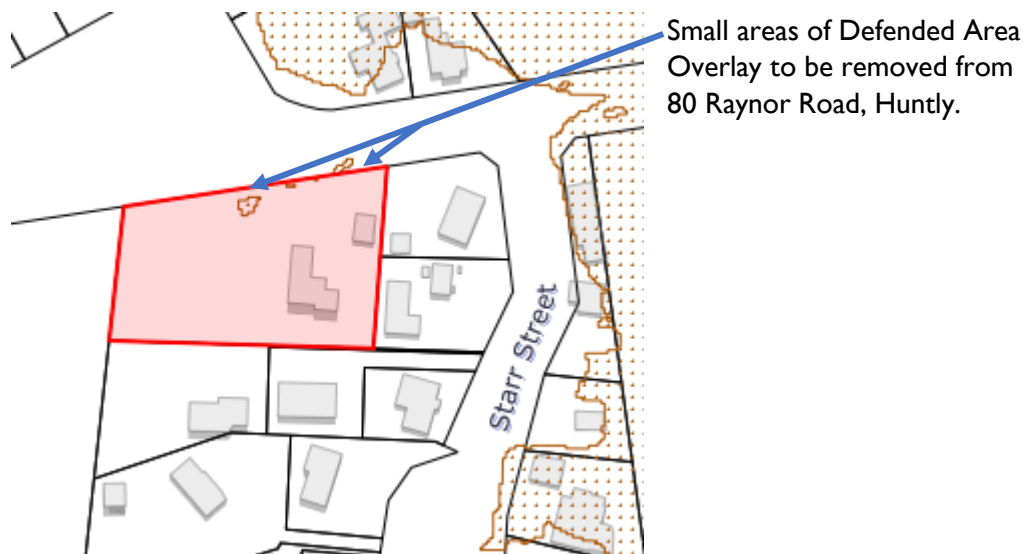
<sup>3</sup> [2146.2]

After amendment



## I.2 Defended Area Overlay

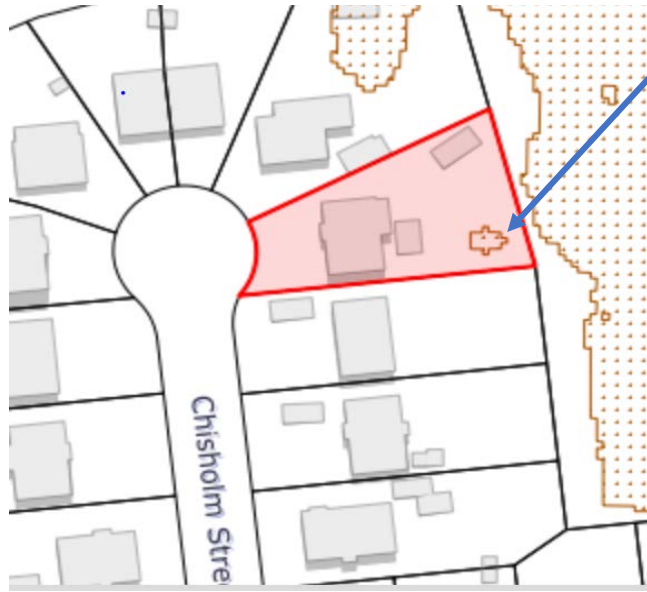
1. Remove small areas of Defended Area Overlay from 80 Raynor Road (as shown below)<sup>4</sup>.



2. Remove small area of Defended Area from 10 Chisholm Street (as shown below)<sup>5</sup>

<sup>4</sup> [2027.1].

<sup>5</sup> [2013.1].



Small area of Defended Area Overlay to be removed from 10 Chisholm Street, Huntly