

Tuakau & District Built Heritage Items

Scheduled items – Waikato District Plan – Franklin Section [former FDC District Plan]:

- Building A.45 Tuakau War Memorial Hall, 70 George Street, Tuakau
- Areas D.2 Alexandra Redoubt, Alexandra Redoubt Road, Tuakau




Note: The redoubt and cemetery site has built heritage values, in addition to its cultural and archaeological significance. The management of this significant heritage resource should be fully cognisant of the historic fabric of the graves, some of which are in need of repair and careful maintenance.



Registered items – List of Heritage New Zealand [formerly NZHPT]:




- Nil


Additional items identified by the *Heritage Franklin – Franklin's Heritage Database* study by Shaun Hamilton for FDC, dated 21 October 2010:

Centennial Park	Bollard Road, Tuakau	1940, including gates and flax gardens	
Harrisville School House	202 Harrisville School Road, Tuakau	1883	
Plunket Rooms	68 George Street, Tuakau	1930	
Former Tuakau Police Cells	Vicinity of Jericho and Ruebe Roads, Harrisville	Precise location and history?	

Potential scheduled built heritage items and areas [in addition to those listed above]:



Whangarata (With thanks to Sandra Brasell, Tuakau Museum)




'Glencairn' concrete house	85 Ewing Road, Whangarata	Built for Ewing Brothers by Messrs Wilson & Co. of Queen Street, Auckland [<i>New Zealand Herald</i> 1 December 1883, p. 3]	
Whangarata Community Centre	6 Ewing Road, Whangarata	1926. Former school, WWI memorial unveiled 15 September 1924. School est. 1886 with two-room classroom and teacher's cottage.	
Former Whangarata schoolmaster's house	4 Ewing Road, Whangarata		


Former Chiplin / Wilson home	7 Ewing Road, Whangarata	Early 1900s?	
------------------------------	-----------------------------	--------------	---

Tuakau



Tuakau & Districts Museum	10 Liverpool Street, Tuakau	Former Post Office opened March 1914.	
Former Lavalla College	Dominion Road, Tuakau	Former Marist Brothers' Training College [1926]	



Tuakau Bridge	Waikato River	1933	
Tuakau Hotel	George Street, Tuakau	Est. 1875	
Former Tuakau Dairy Factory	Ryders Road, Tuakau	1917	




Railway cottages [2]	2 & 4 Liverpool Street, Tuakau		
Tuakau Union Parish [Presbyterian] Church	5 Madill Road, Tuakau	1880, 1892, moved c. 1914	
St Andrew's Catholic Church	186 George Street, Tuakau	1913	



Former Masonic Hall	12 Harrisville Road, Tuakau	Opened c.1925.	
---------------------	--------------------------------	----------------	---

Other buildings of interest / note:

Former BNZ / Pharmacy	5 George Street, Tuakau	With bank manager's residence at rear of lot.	
Commercial building	34 George Street, Tuakau	Long single storey extension to the rear	




Former doctor's house [?]	103 George Street, Tuakau	Corner Escott Road. c. 1945?	
Former Lapwood house	12 Lapwood Road, Tuakau	Transitional bungalow on elevated site overlooking river; former Percy HN Lapwood (b. 1889) residence. See <i>The Lapwoods of Tuakau: The Family of Alfred Octavius Lapwood (1844-1923)</i> by Christine Headford (1998). Also SO 30541, dated 20 July 1939.	
St John Before the Latin Gate Anglican Church	148 Buckland Road, Tuakau	1959-60 replacement for earlier 1881 building. White, Leigh, de Lisle & Fraser, architects. Note entrance gates dedicated to the memory of Molly Brough.	

Villa	12 Barnaby Road, Tuakau	Former HG Dyer residence? C. 1906? See DP 3717, dated November 1902.	
Cottage	58 Harrisville Road, Tuakau	Former James Halfpenny (died aged 86 in 1913) residence? Pre-1903? James' wife Margaret died in 1917, aged 84. See DP 2853, dated January 1903.	
Villa	6 Barnaby Road, Tuakau	Former George Samuel Whiteside (died 1942, aged 79) residence? Frontage has been reclad and alterations made to fenestration, veranda and addition of garage. Side (North) elevation shows original brickwork and original sash windows. See DP 2661, dated January 1902.	

Cottage	33 Harrisville Road, Tuakau	c. 1870? Possible former residence of Edward Lisk, noted as residing in Tuakau in November 1873 (<i>Daily Southern Cross</i> 3 December 1873, p. 3). Significantly enlarged but early colonial cottage with hipped roof and veranda with decorative frieze may be original.	
Villa	2634 River Road, Tuakau	Lot 1 on DP 10420 dated 26 August 1915, subdivision for AO Lapwood, farmer. Other houses of a similar vintage in the vicinity, on both sides of the road.	

Buildings that may warrant consideration:

Former Hillary res	Tuakau	Address?	
Former home of Major Harris	Harrisville	Still extant? Address?	
Settler's house & well	Harrisville /Pook Road, Tuakau	Address?	
Bromley Park Hall	Brown Road, Tuakau	Extant? Address?	
Bromley Park Hatchery	Brown Road, Tuakau	Survey needed	

Former Woolley Bros service station	60 George Street, Tuakau	Post-1946? See 1965 <i>Tuakau District Centennial</i> publication – states business established c. 1905.			
Tuakau Districts Sea Scouts / Tuakau Domain Hall	River Road, Tuakau	1956			
House	4 Bollard Road, Tuakau	Visible in 1946 aerial of Tuakau			
Villa	2634 River Road, Tuakau	Lot 1 on DP 10420 dated 26 August 1915, subdivision for AO Lapwood, farmer. Other houses of a similar vintage in the vicinity, on both sides of the road.		